

Detailed maps of proposed polling arrangements

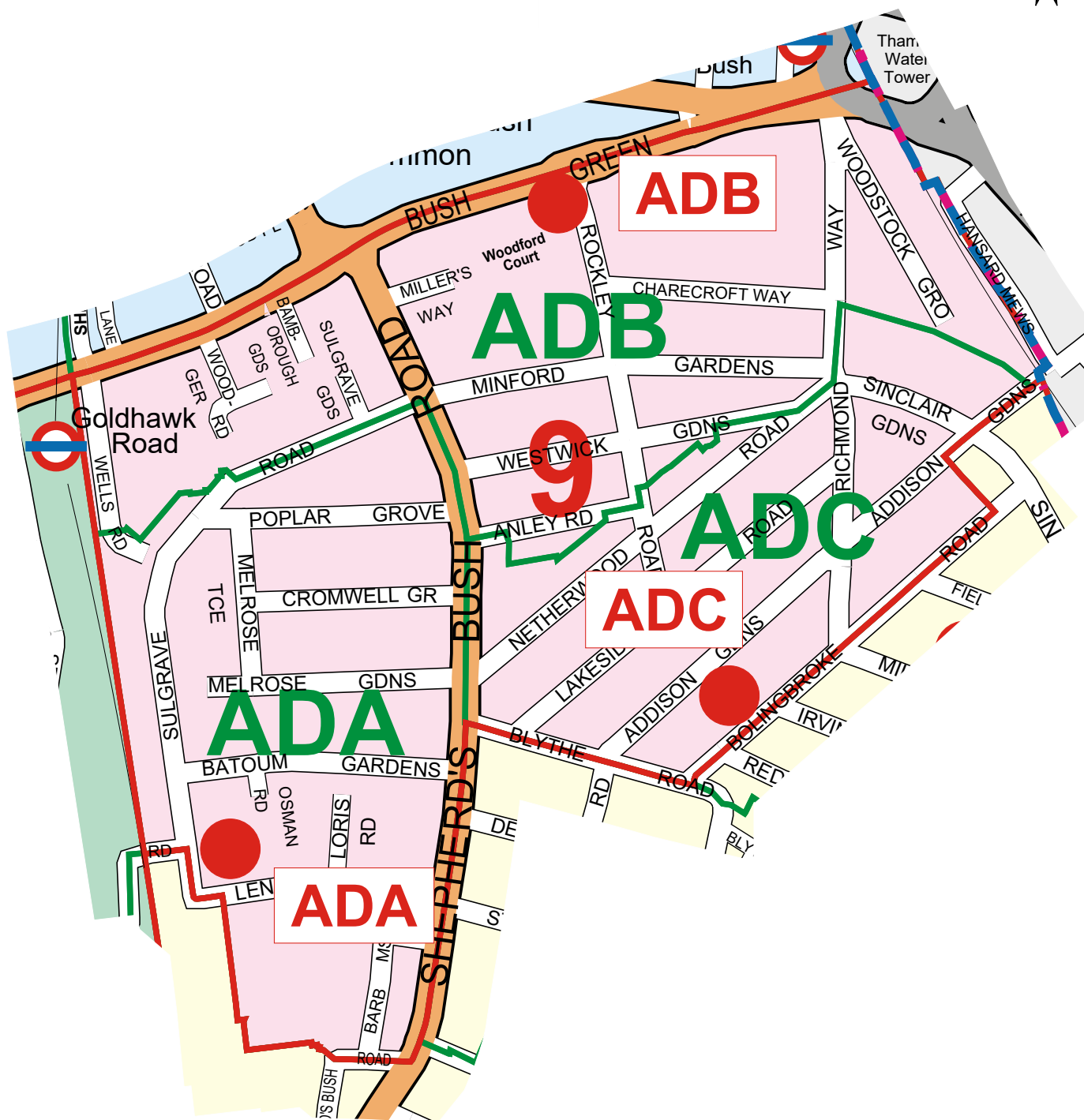
Page

1. Full Borough
2. Addison
3. Avonmore
4. Brook Green
5. Coningham
6. College Park and Old Oak
7. Fulham Reach
8. Fulham Town
9. Grove
10. Hammersmith Broadway
11. Lillie
12. Munster
13. Palace and Hurlingham
14. Parsons Green and Sandford
15. Ravenscourt Park
16. Sands End
17. Shepherds Bush Green
18. Walham Green
19. Wendell Park
20. West Kensington
21. White City
22. Wormholt

London Borough of Hammersmith & Fulham

PROPOSED POLLING ARRANGEMENTS 2025





HAMMERSMITH & FULHAM COUNCIL
PLACE DEPARTMENT
TOWN HALL, KING STREET
LONDON, W6 9JU
Telephone 020 8748 3020

Drawn	Checked	Approved
WAS	HOR	ZW
Scale	Original Sheet Size	
Not To Scale	A4	
DWG No.	Revision	Date
20331/218/9	B	Nov. '25

PROJECT

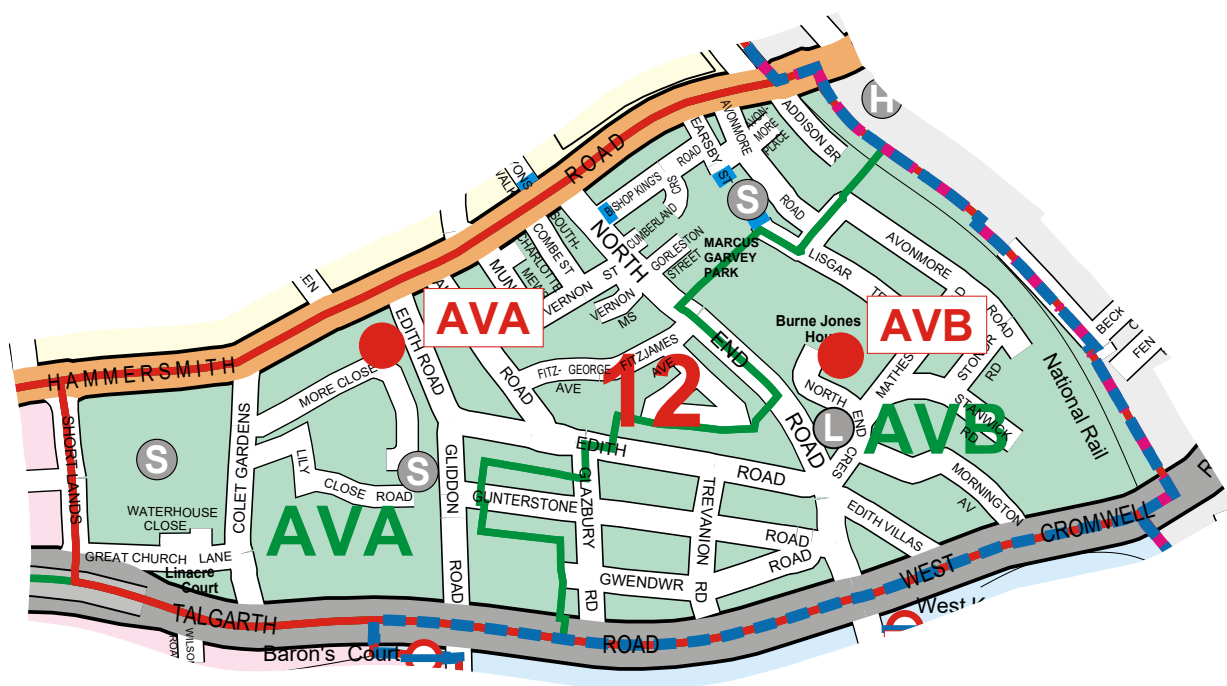
ADDISON WARD POLLING ARRANGEMENTS 2025

© Crown copyright and database rights
2025 OS Licence No. AC0000808631

LEGEND

- Ward Boundary
- Borough Boundary
- Parliamentary Constituency Boundary
- Proposed Polling Station
- Proposed Polling District Boundary

This drawing is Copyright.
Devised and created by the Land & Asset Survey Team.



HAMMERSMITH & FULHAM COUNCIL
PLACE DEPARTMENT
TOWN HALL, KING STREET
LONDON, W6 9JU
Telephone 020 8748 3020

Drawn	Checked	Approved
WAS	HOR	ZW
Scale		Original Sheet Size
Not To Scale		A4
DWG No.	Revision	Date
20331/218/12	B	Nov. '25

PROJECT

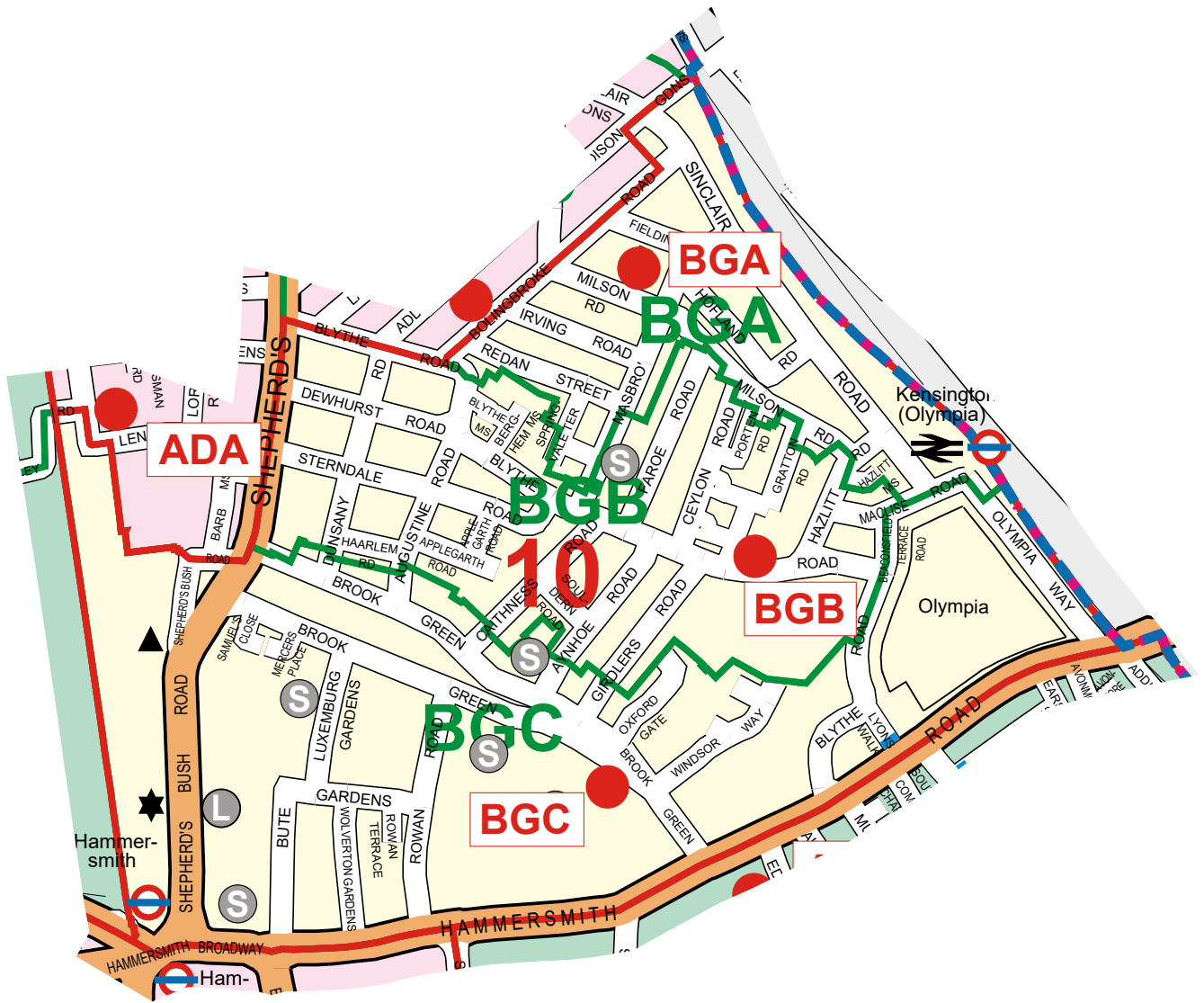
AVONMORE WARD POLLING ARRANGEMENTS 2025

© Crown copyright and database rights
2025 OS Licence No. AC0000808631

LEGEND

- Ward Boundary
- Borough Boundary
- Parliamentary Constituency Boundary
- Proposed Polling Station
- Proposed Polling District Boundary

This drawing is Copyright.
Devised and created by the Land & Asset Survey Team.



HAMMERSMITH & FULHAM COUNCIL
PLACE DEPARTMENT
TOWN HALL, KING STREET
LONDON, W6 9JU
Telephone 020 8748 3020

Drawn	Checked	Approved
WAS	HOR	ZW
Scale		Original Sheet Size
Not To Scale		A4
DWG No.	Revision	Date
20331/218/10	B	Nov. '25

PROJECT

BROOK GREEN WARD

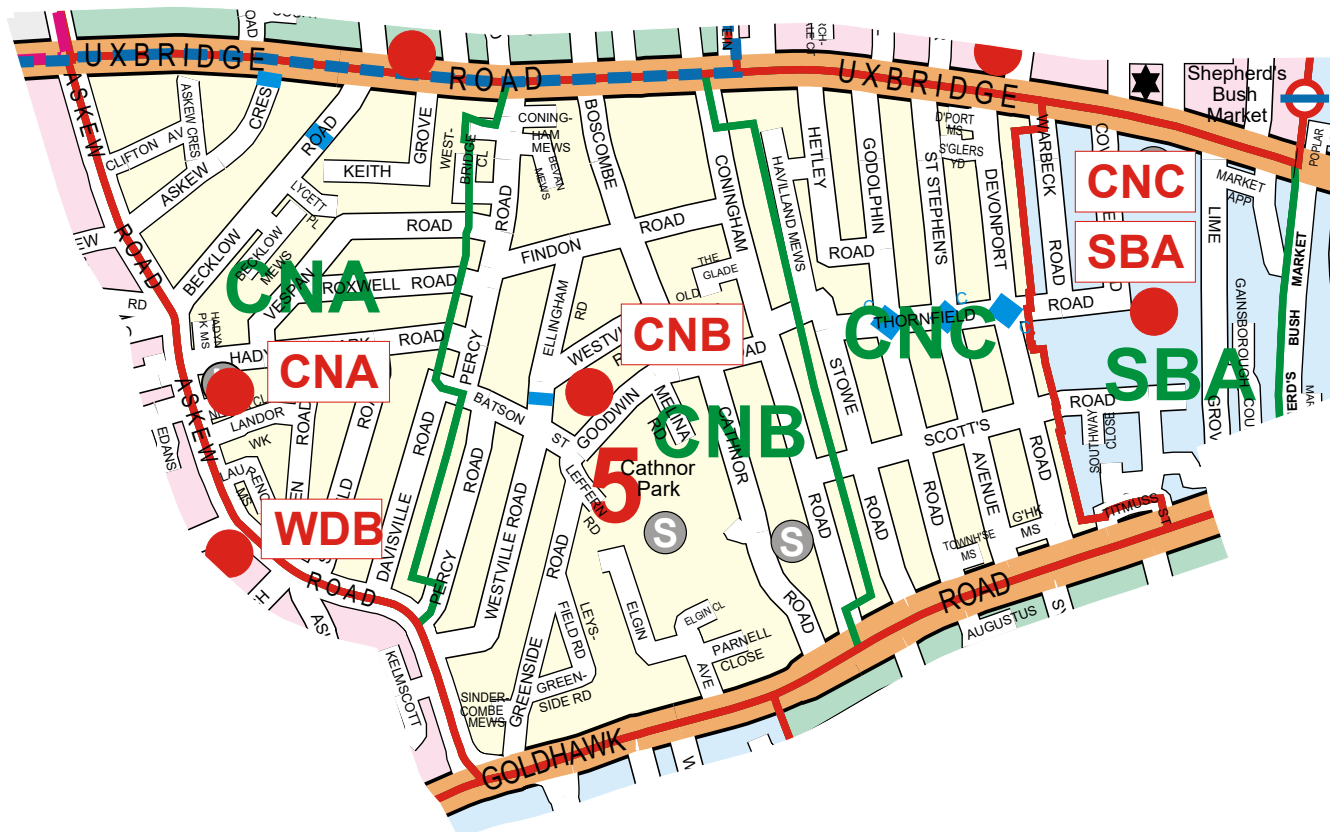
POLLING ARRANGEMENTS 2025

© Crown copyright and database rights
2025 OS Licence No. AC0000808631

LEGEND

- Ward Boundary
- Borough Boundary
- Parliamentary Constituency Boundary
- Proposed Polling Station
- Proposed Polling District Boundary

This drawing is Copyright.
Devised and created by the Land & Asset Survey Team.



HAMMERSMITH & FULHAM COUNCIL
PLACE DEPARTMENT
TOWN HALL, KING STREET
LONDON, W6 9JU
Telephone 020 8748 3020

Drawn	Checked	Approved
WAS	HOR	ZW
Scale		Original Sheet Size
Not To Scale		A4
DWG No.	Revision	Date
20331/218/5	B	Nov. '25

PROJECT

CONINGHAM WARD

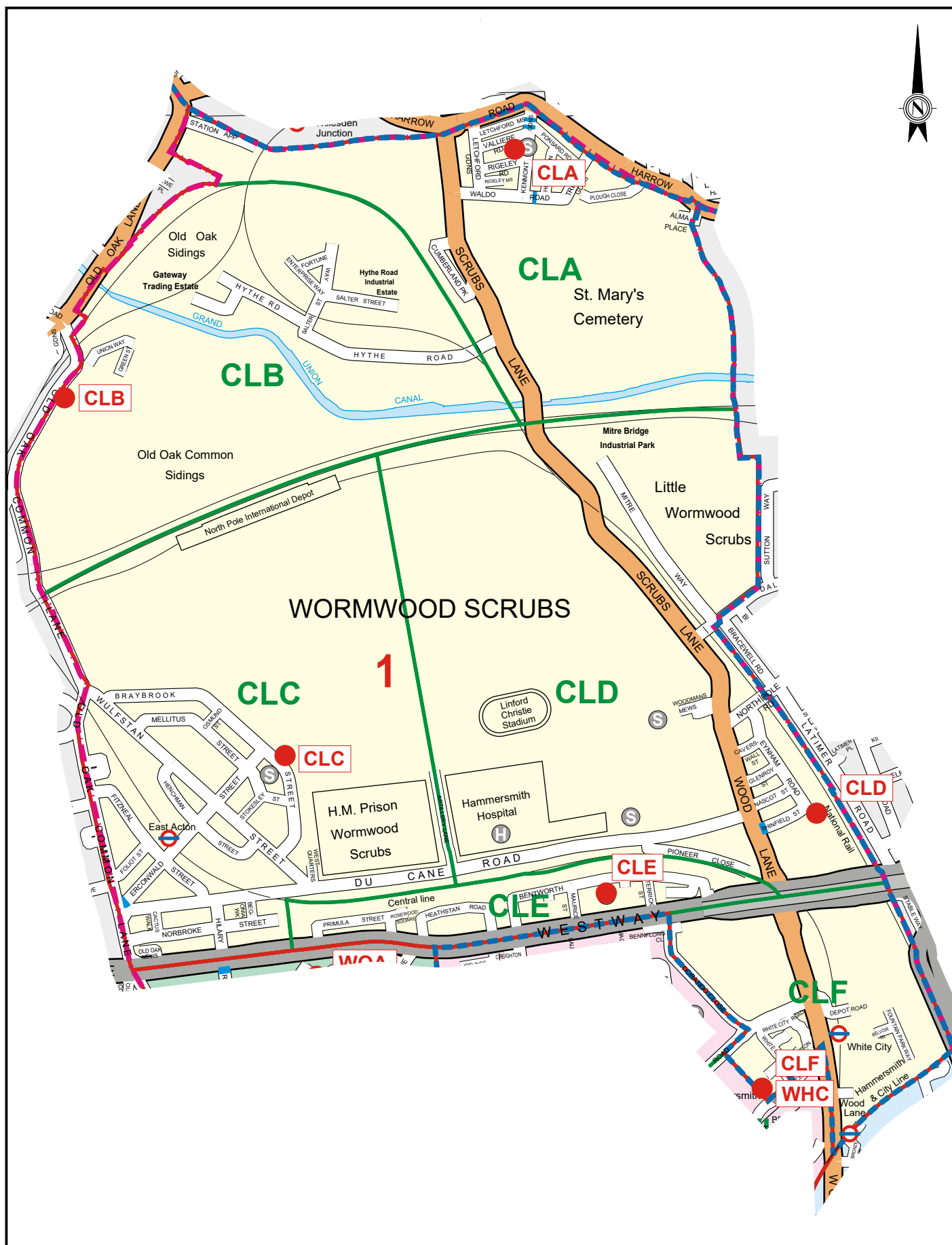
POLLING ARRANGEMENTS 2025

© Crown copyright and database rights
2025 OS Licence No. AC0000808631

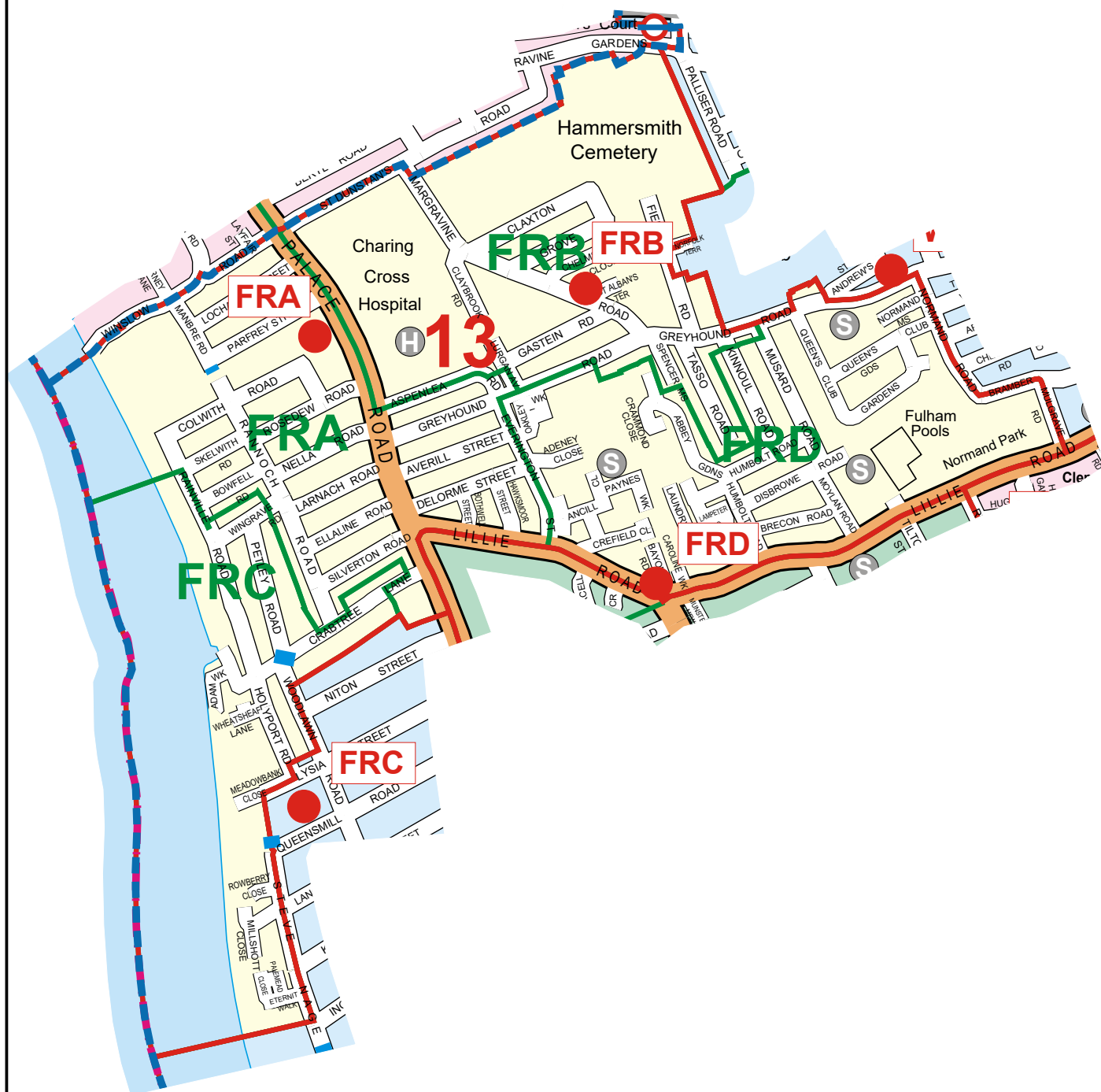
LEGEND

- Ward Boundary
- Borough Boundary
- Parliamentary Constituency Boundary
- Proposed Polling Station
- Proposed Polling District Boundary

This drawing is Copyright.
Devised and created by the Land & Asset Survey Team.



<div>HAMMERSMITH & FULHAM COUNCIL</div> <div>PLACE DEPARTMENT TOWN HALL, KING STREET LONDON, W6 9JU Telephone 020 8748 3020</div>			<div>PROJECT</div> <div>COLLEGE PARK & OLD OAK WARD</div> <div>POLLING ARRANGEMENTS 2025</div>			<div>LEGEND</div> <div><div><div></div><div>Ward Boundary</div></div><div><div></div><div>Borough Boundary</div></div><div><div></div><div>Parliamentary Constituency Boundary</div></div><div><div><div></div><div>ABC</div></div><div>Proposed Polling Station</div></div><div><div></div><div>Proposed Polling District Boundary</div></div></div>			
Drawn	Checked	Approved	<div>© Crown copyright and database rights 2025 OS Licence No. AC0000808631</div>						
WAS	HOR	ZW							
Scale		Original Sheet Size							
Not To Scale		A4							
DWG No.	Revision	Date	<div>This drawing is Copyright. Devised and created by the Land & Asset Survey Team.</div>						
20331/218/1	B	Nov. '25							



HAMMERSMITH & FULHAM COUNCIL

PLACE DEPARTMENT
TOWN HALL, KING STREET
LONDON, W6 9JU
Telephone 020 8748 3020

Drawn	Checked	Approved
WAS	HOR	ZW
Scale	Original Sheet Size	
Not To Scale	A4	
DWG No.	Revision	Date
20331/218/13	B	Nov. '25

PROJECT

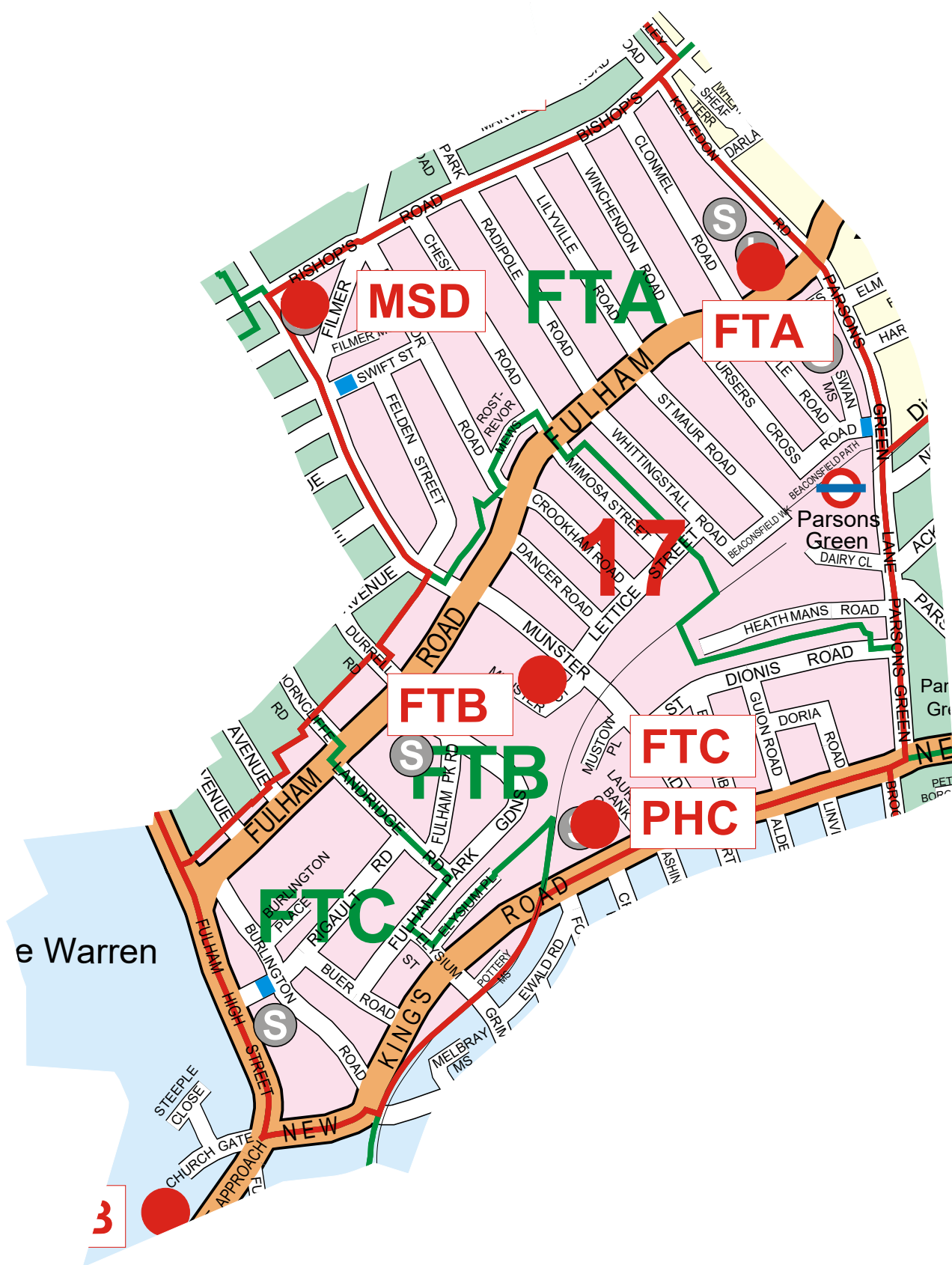
**FULHAM REACH WARD
POLLING ARRANGEMENTS 2025**

© Crown copyright and database rights
2025 OS Licence No. AC0000808631

LEGEND

- Ward Boundary
- Borough Boundary
- Parliamentary Constituency Boundary
- Proposed Polling Station
- Proposed Polling District Boundary

This drawing is Copyright.
Devised and created by the Land & Asset Survey Team.



HAMMERSMITH & FULHAM COUNCIL

PLACE DEPARTMENT
TOWN HALL, KING STREET
LONDON, W6 9JU
Telephone 020 8748 3020

Drawn	Checked	Approved
WAS	HOR	ZW
Scale	Original Sheet Size	
Not To Scale	A4	
DWG No.	Revision	Date
20331/218/17	B	Nov. '25

PROJECT

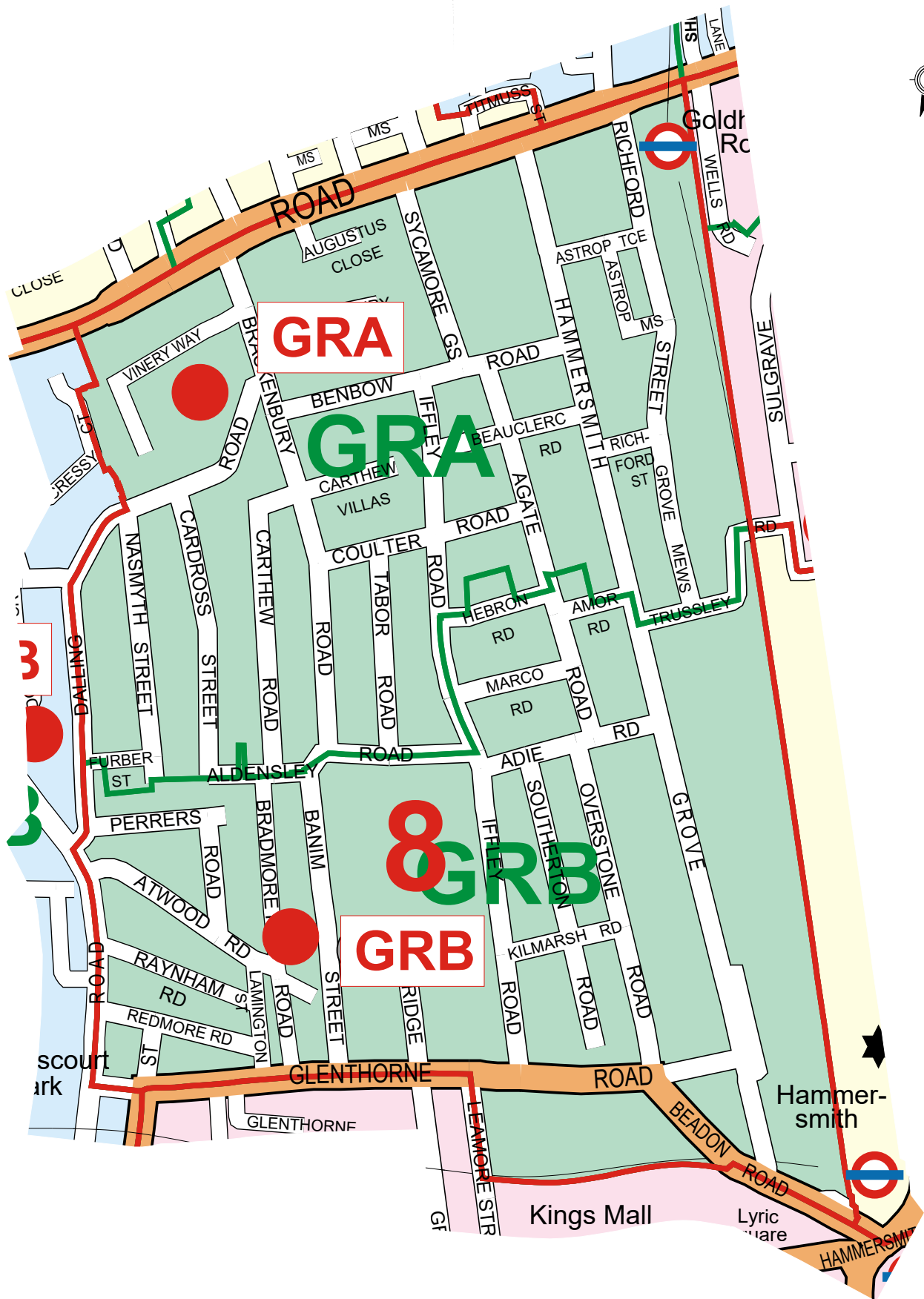
**FULHAM TOWN WARD
POLLING ARRANGEMENTS 2025**

© Crown copyright and database rights
2025 OS Licence No. AC0000808631

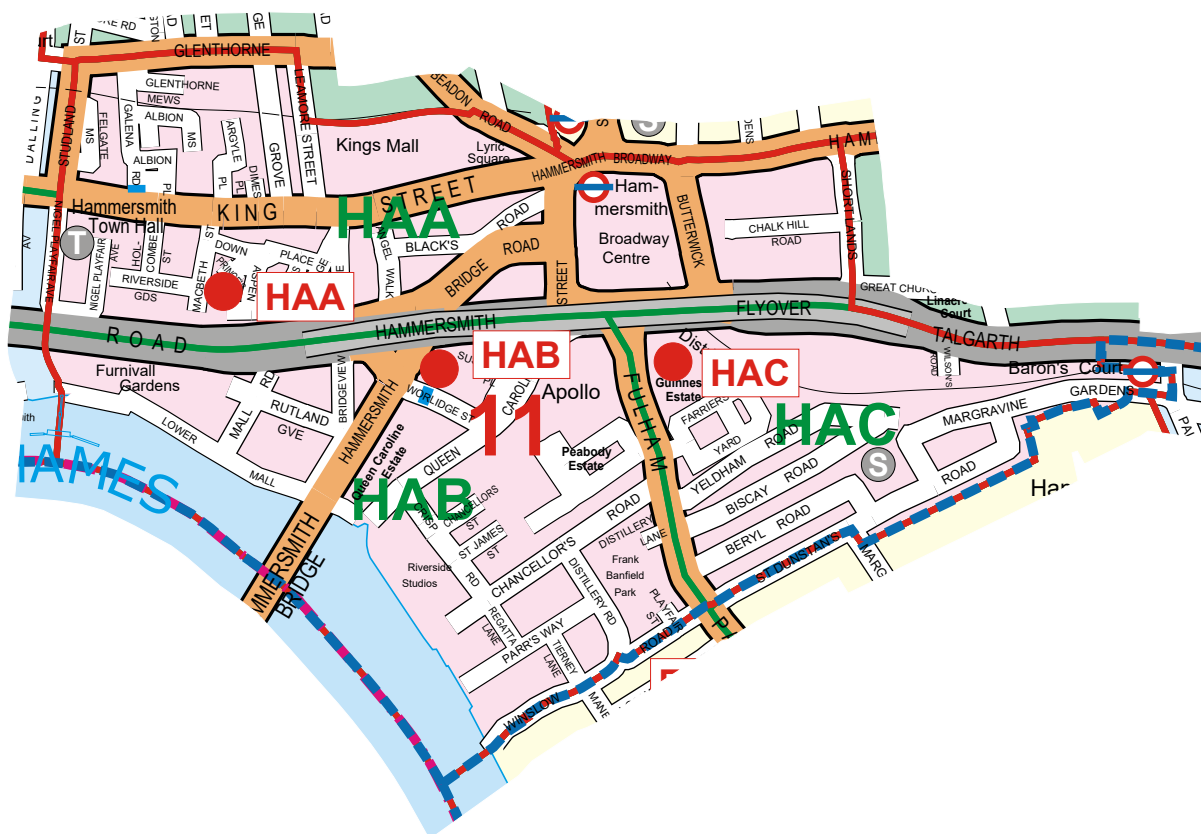
LEGEND

- Ward Boundary
- Borough Boundary
- Parliamentary Constituency Boundary
- Proposed Polling Station
- Proposed Polling District Boundary

This drawing is Copyright.
Devised and created by the Land & Asset Survey Team.



HAMMERSMITH & FULHAM COUNCIL PLACE DEPARTMENT TOWN HALL, KING STREET LONDON, W6 9JU Telephone 020 8748 3020			PROJECT GROVE WARD POLLING ARRANGEMENTS 2025			LEGEND — Ward Boundary — Borough Boundary — Parliamentary Constituency Boundary ● ABC Proposed Polling Station — Proposed Polling District Boundary		
Drawn	Checked	Approved						
WAS	HOR	ZW						
Scale	Original Sheet Size							
Not To Scale	A4							
DWG No.	Revision	Date						
20331/218/8	B	Nov. '25	© Crown copyright and database rights 2025 OS Licence No. AC0000808631			This drawing is Copyright. Devised and created by the Land & Asset Survey Team.		



HAMMERSMITH & FULHAM COUNCIL

PLACE DEPARTMENT
TOWN HALL, KING STREET
LONDON, W6 9JU
Telephone 020 8748 3020

Drawn	Checked	Approved
WAS	HOR	ZW
Scale	Original Sheet Size	
Not To Scale	A4	
DWG No.	Revision	Date
20331/218/11	B	Nov. '25

PROJECT

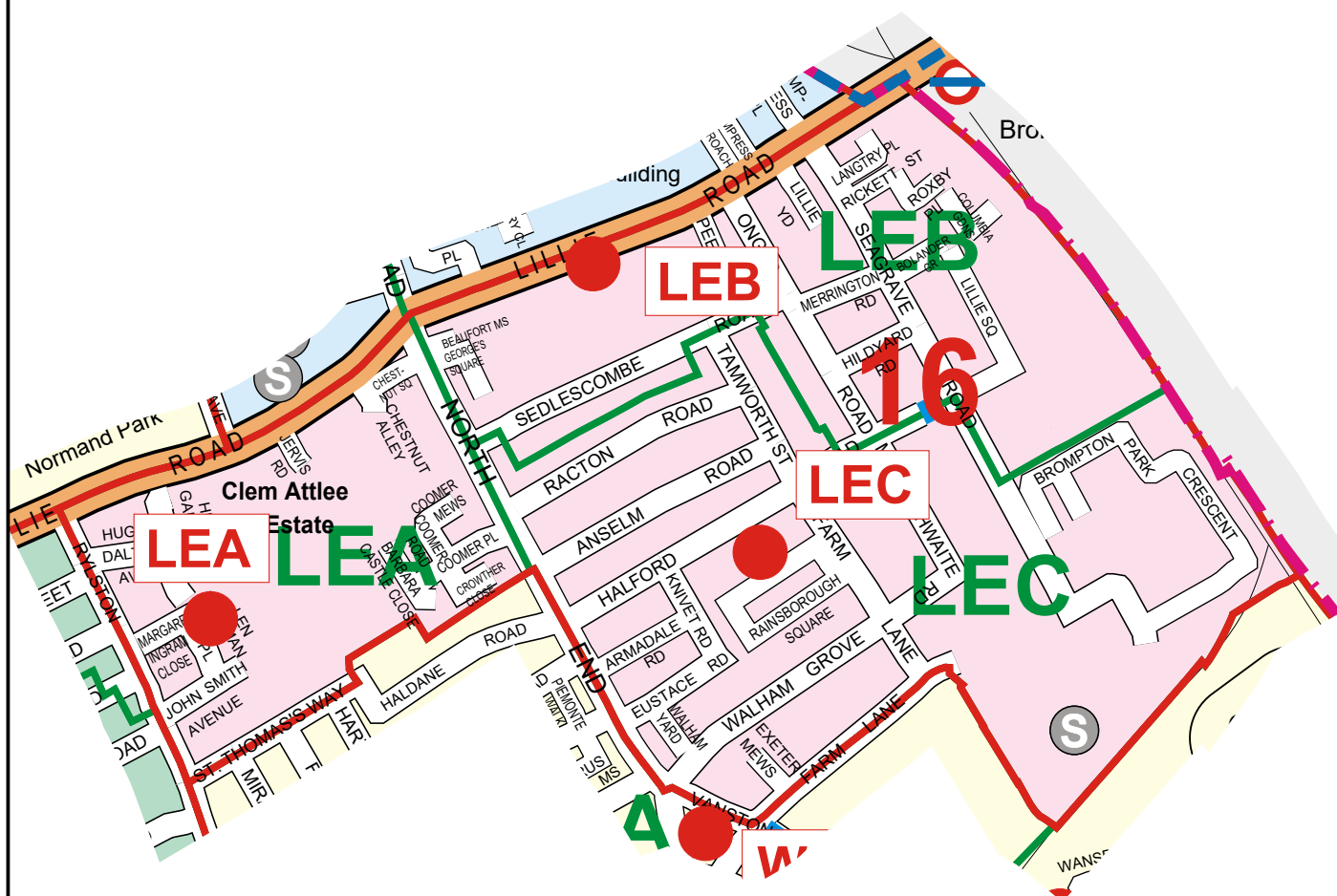
HAMMERSMITH BROADWAY WARD
POLLING ARRANGEMENTS 2025

© Crown copyright and database rights
2025 OS Licence No. AC0000808631

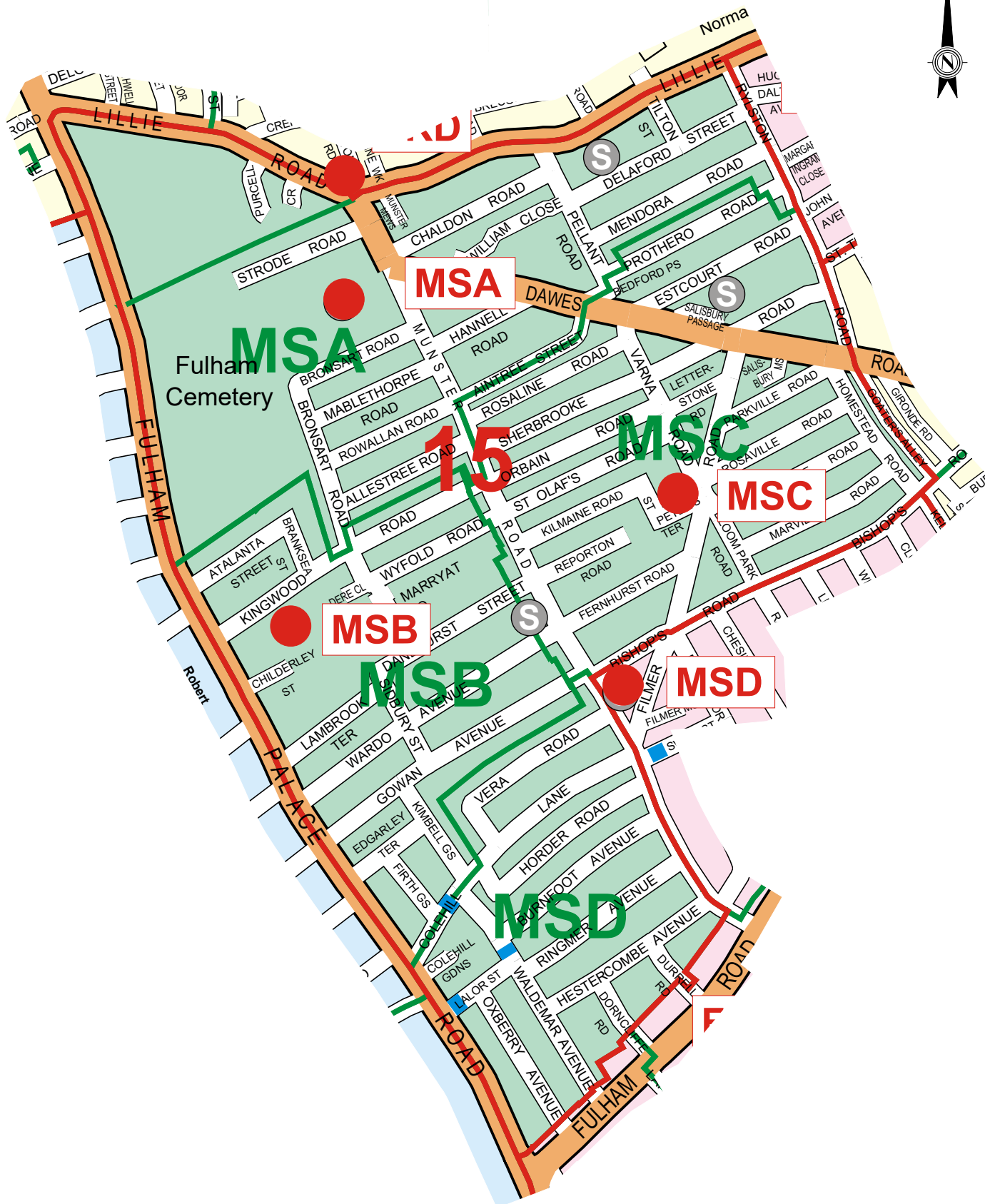
LEGEND

- Ward Boundary
- Borough Boundary
- Parliamentary Constituency Boundary
- Proposed Polling Station
- Proposed Polling District Boundary

This drawing is Copyright.
Devised and created by the Land & Asset Survey Team.



<div>HAMMERSMITH & FULHAM COUNCIL</div> <div>PLACE DEPARTMENT TOWN HALL, KING STREET LONDON, W6 9JU Telephone 020 8748 3020</div>			<div>PROJECT</div> <div>LILLIE WARD</div> <div>POLLING ARRANGEMENTS 2025</div>			<div>LEGEND</div> <div><div><div></div></div>Ward Boundary</div> <div><div><div></div><div></div></div>Borough Boundary</div> <div><div><div></div><div></div><div></div><div></div></div>Parliamentary Constituency Boundary</div> <div><div><div></div><div>ABC</div></div>Proposed Polling Station</div> <div><div><div></div></div>Proposed Polling District Boundary</div>		
Drawn	Checked	Approved						
WAS	HOR	ZW						
Scale		Original Sheet Size						
Not To Scale		A4						
DWG No. 20331/218/16	Revision B	Date Nov. '25	© Crown copyright and database rights 2025 OS Licence No. AC0000808631					



HAMMERSMITH & FULHAM COUNCIL
PLACE DEPARTMENT
TOWN HALL, KING STREET
LONDON, W6 9JU
Telephone 020 8748 3020

Drawn	Checked	Approved
WAS	HOR	ZW
Scale	Original Sheet Size	
Not To Scale	A4	
DWG No.	Revision	Date
20331/218/15	B	Nov. '25

PROJECT

MUNSTER WARD

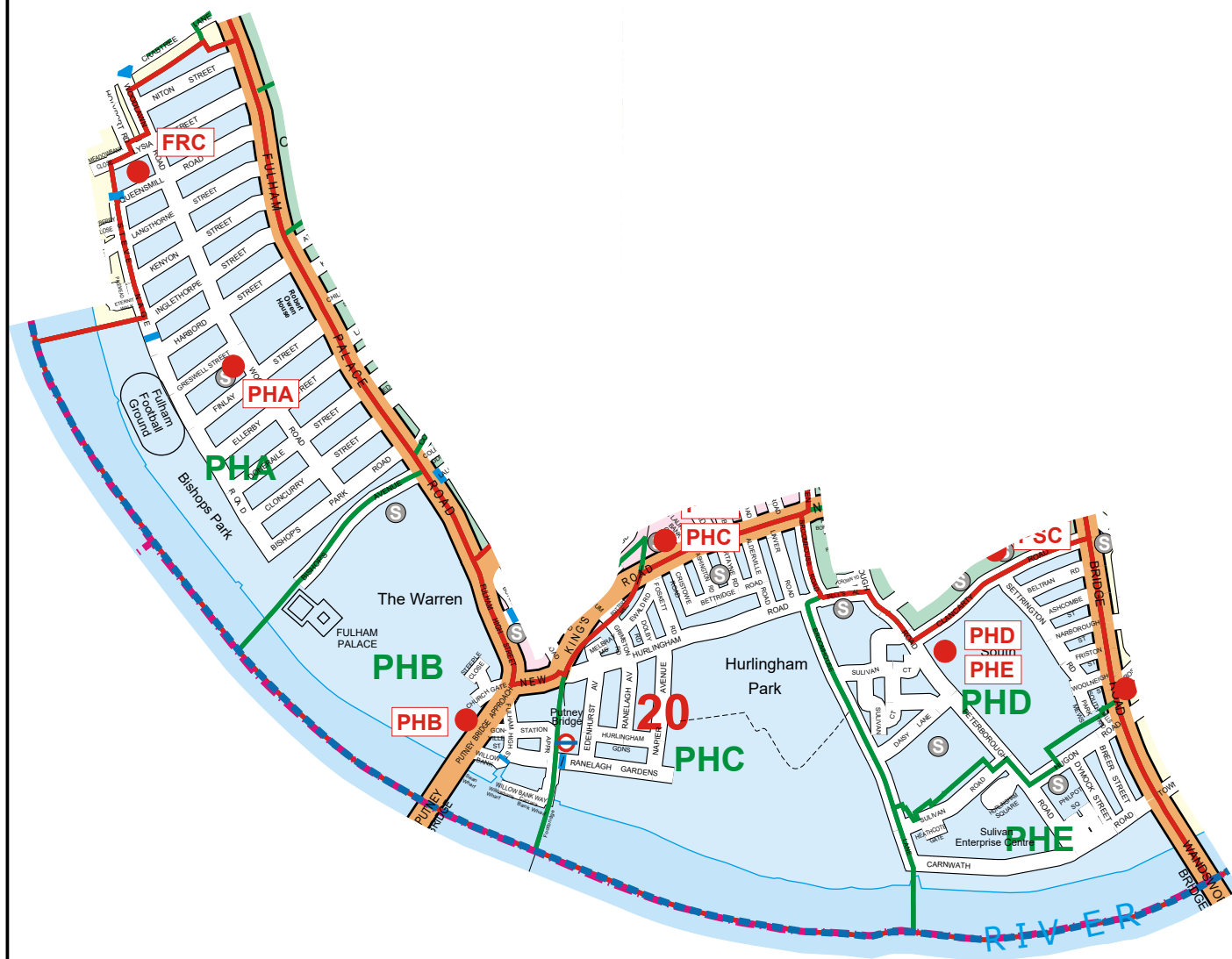
POLLING ARRANGEMENTS 2025

© Crown copyright and database rights
2025 OS Licence No. AC0000808631

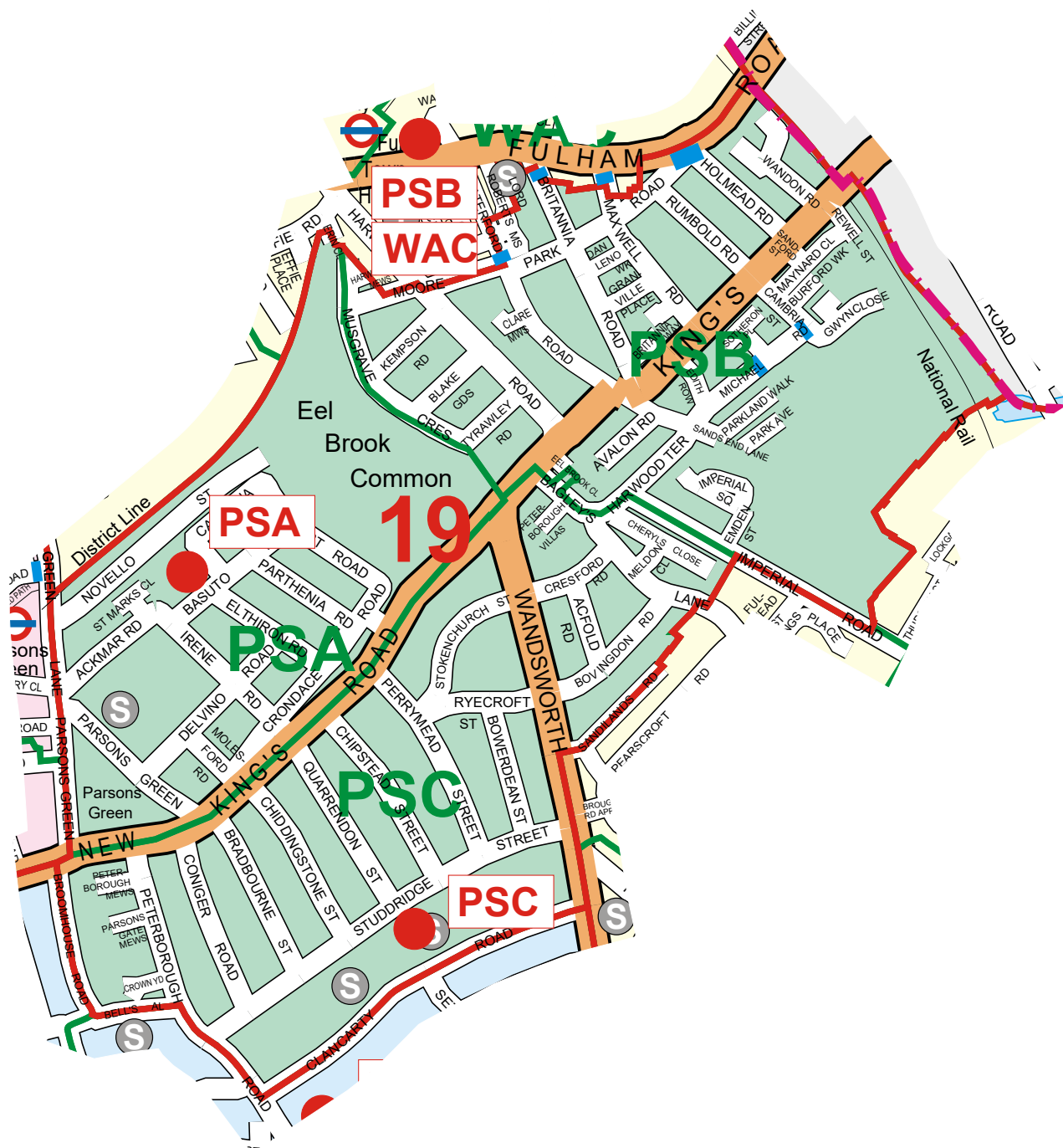
LEGEND

- Ward Boundary
- Borough Boundary
- Parliamentary Constituency Boundary
- Proposed Polling Station
- Proposed Polling District Boundary

This drawing is Copyright.
Devised and created by the Land & Asset Survey Team.



This drawing is Copyright.
Devised and created by the Land & Asset Survey Team.



HAMMERSMITH & FULHAM COUNCIL

PLACE DEPARTMENT
TOWN HALL, KING STREET
LONDON, W6 9JU
Telephone 020 8748 3020

Drawn	Checked	Approved
WAS	HOR	ZW
Scale	Original Sheet Size	
Not To Scale	A4	
DWG No.	Revision	Date
20331/218/19	B	Nov. '25

PROJECT

PARSONS GREEN & SANDFORD WARD

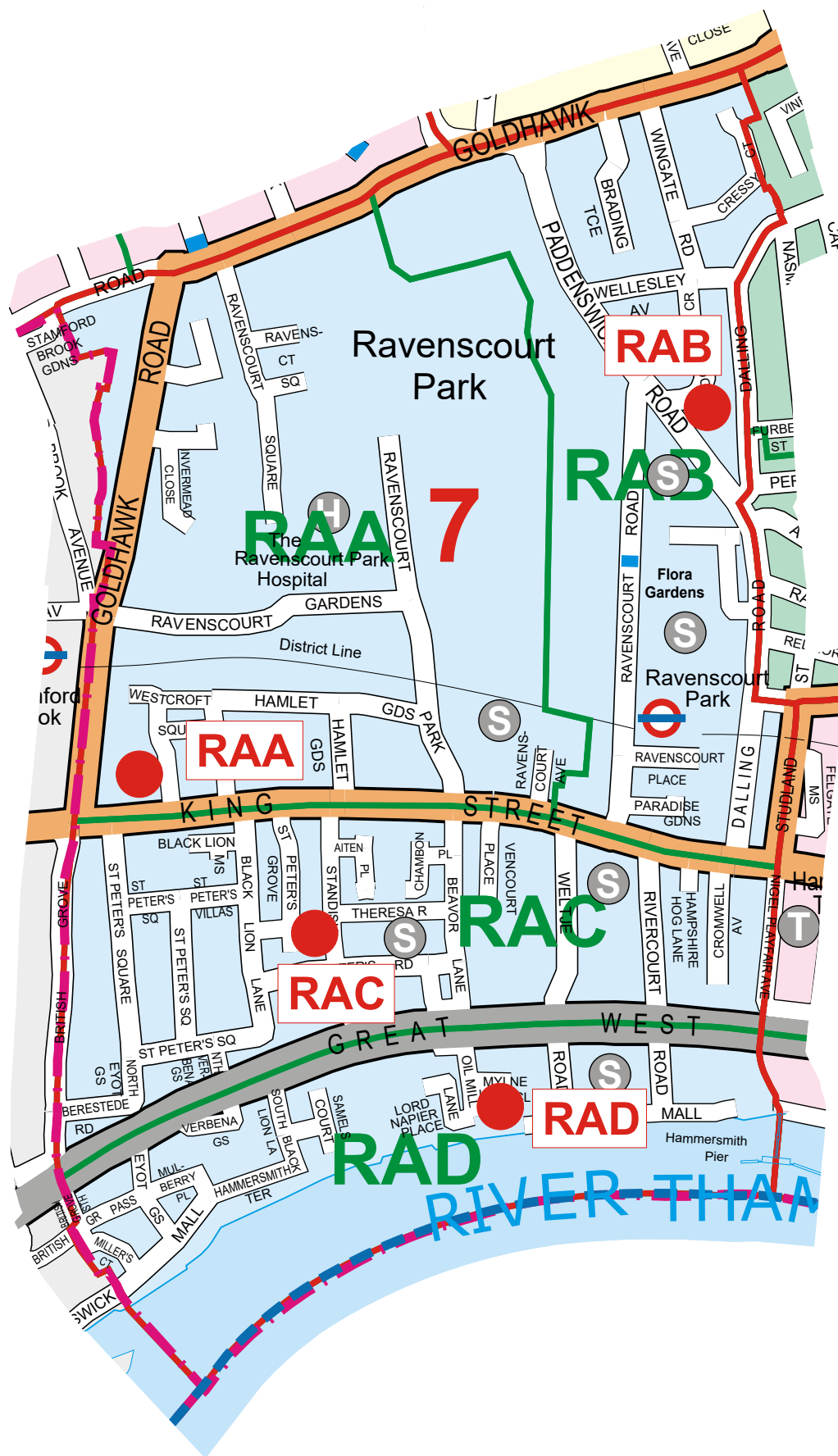
POLLING ARRANGEMENTS 2025

© Crown copyright and database rights
2025 OS Licence No. AC0000808631

LEGEND

- Ward Boundary
- Borough Boundary
- Parliamentary Constituency Boundary
- Proposed Polling Station
- Proposed Polling District Boundary

This drawing is Copyright.
Devised and created by the Land & Asset Survey Team.



**HAMMERSMITH & FULHAM
COUNCIL**

PLACE DEPARTMENT
TOWN HALL, KING STREET
LONDON, W6 9JU
Telephone 020 8748 3020

Drawn	Checked	Approved
WAS	HOR	ZW
Scale	Original Sheet Size	
Not To Scale	A4	
DWG No.	Revision	Date
20331/218/7	B	Nov. '25

PROJECT

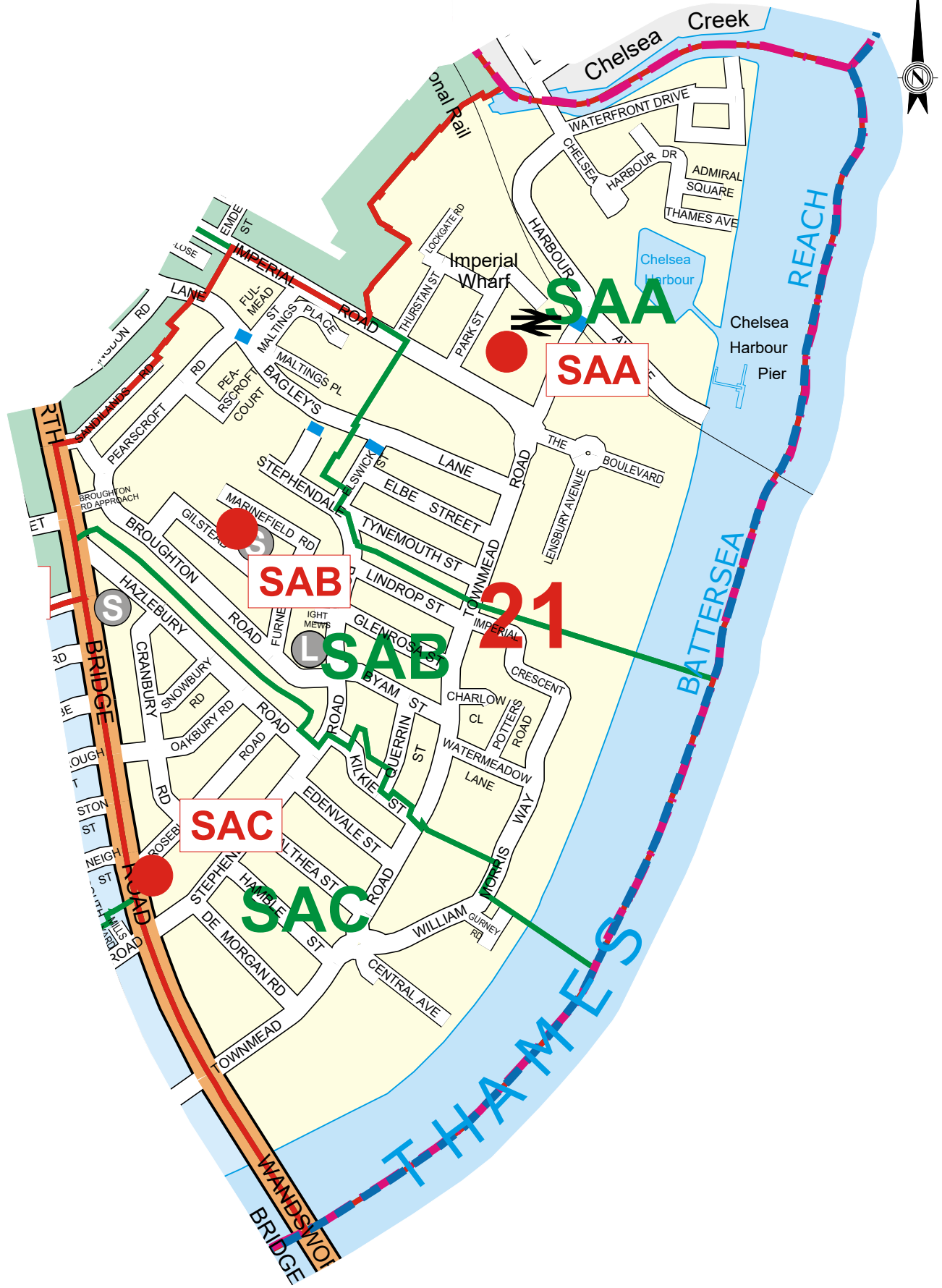
**RAVENS COURT WARD
POLLING ARRANGEMENTS 2025**

© Crown copyright and database rights
2025 OS Licence No. AC0000808631

LEGEND

- Ward Boundary
- Borough Boundary
- Parliamentary Constituency Boundary
- Proposed Polling Station
- Proposed Polling District Boundary

This drawing is Copyright.
Devised and created by the Land & Asset Survey Team.



HAMMERSMITH & FULHAM COUNCIL
 PLACE DEPARTMENT
 TOWN HALL, KING STREET
 LONDON, W6 9JU
 Telephone 020 8748 3020

Drawn	Checked	Approved
WAS	HOR	ZW
Scale	Original Sheet Size	
Not To Scale	A4	
DWG No.	Revision	Date
20331/218/21	B	Nov. '25

PROJECT

SANDS END WARD

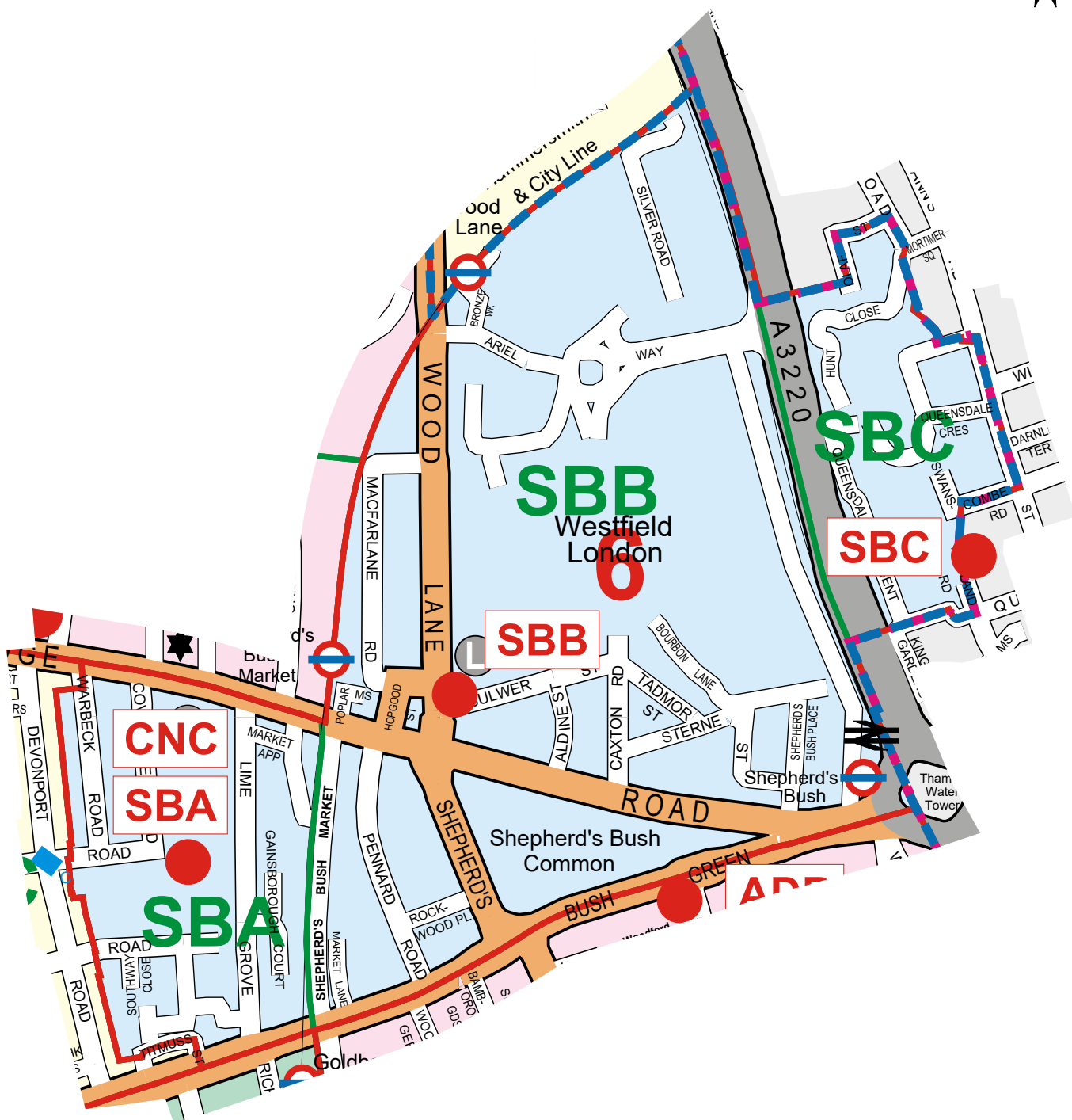
POLLING ARRANGEMENTS 2025

© Crown copyright and database rights
 2025 OS Licence No. AC0000808631

LEGEND

- Ward Boundary
- Borough Boundary
- Parliamentary Constituency Boundary
- ABC Proposed Polling Station
- Proposed Polling District Boundary

This drawing is Copyright.
 Devised and created by the Land & Asset Survey Team.



HAMMERSMITH & FULHAM COUNCIL
PLACE DEPARTMENT
TOWN HALL, KING STREET
LONDON, W6 9JU
Telephone 020 8748 3020

Drawn	Checked	Approved
WAS	HOR	ZW
Scale	Original Sheet Size	
Not To Scale	A4	
DWG No.	Revision	Date
20331/218/6	B	Nov. '25

PROJECT

SHEPHERD'S BUSH GREEN WARD

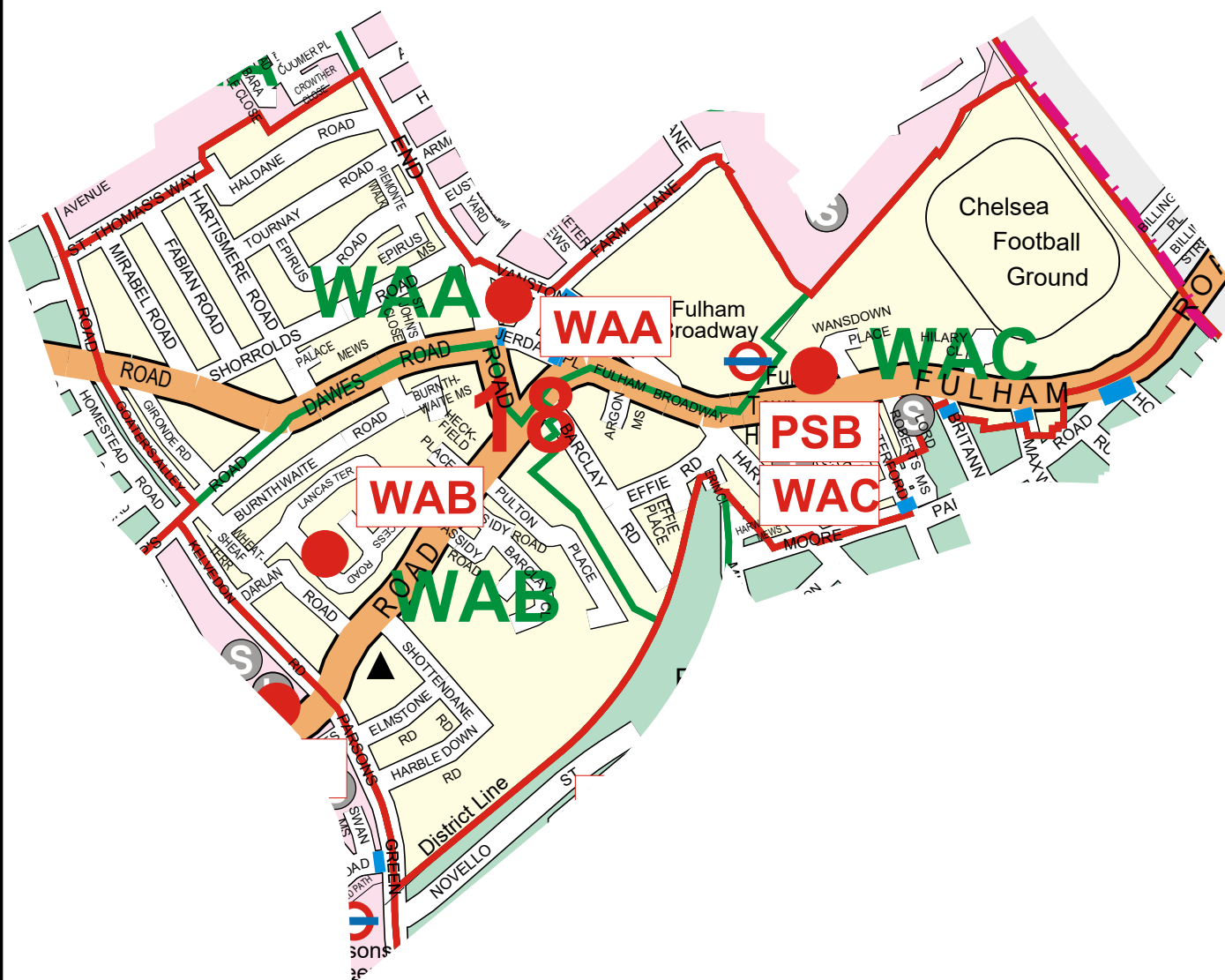
POLLING ARRANGEMENTS 2025

© Crown copyright and database rights
2025 OS Licence No. AC0000808631

LEGEND

- Ward Boundary
- Borough Boundary
- Parliamentary Constituency Boundary
- Proposed Polling Station
- Proposed Polling District Boundary

This drawing is Copyright.
Devised and created by the Land & Asset Survey Team.



HAMMERSMITH & FULHAM COUNCIL
PLACE DEPARTMENT
TOWN HALL, KING STREET
LONDON, W6 9JU
Telephone 020 8748 3020

Drawn	Checked	Approved
WAS	HOR	ZW
Scale	Original Sheet Size	
Not To Scale	A4	
DWG No.	Revision	Date
20331/218/18	B	Nov. '25

PROJECT

WALHAM GREEN WARD

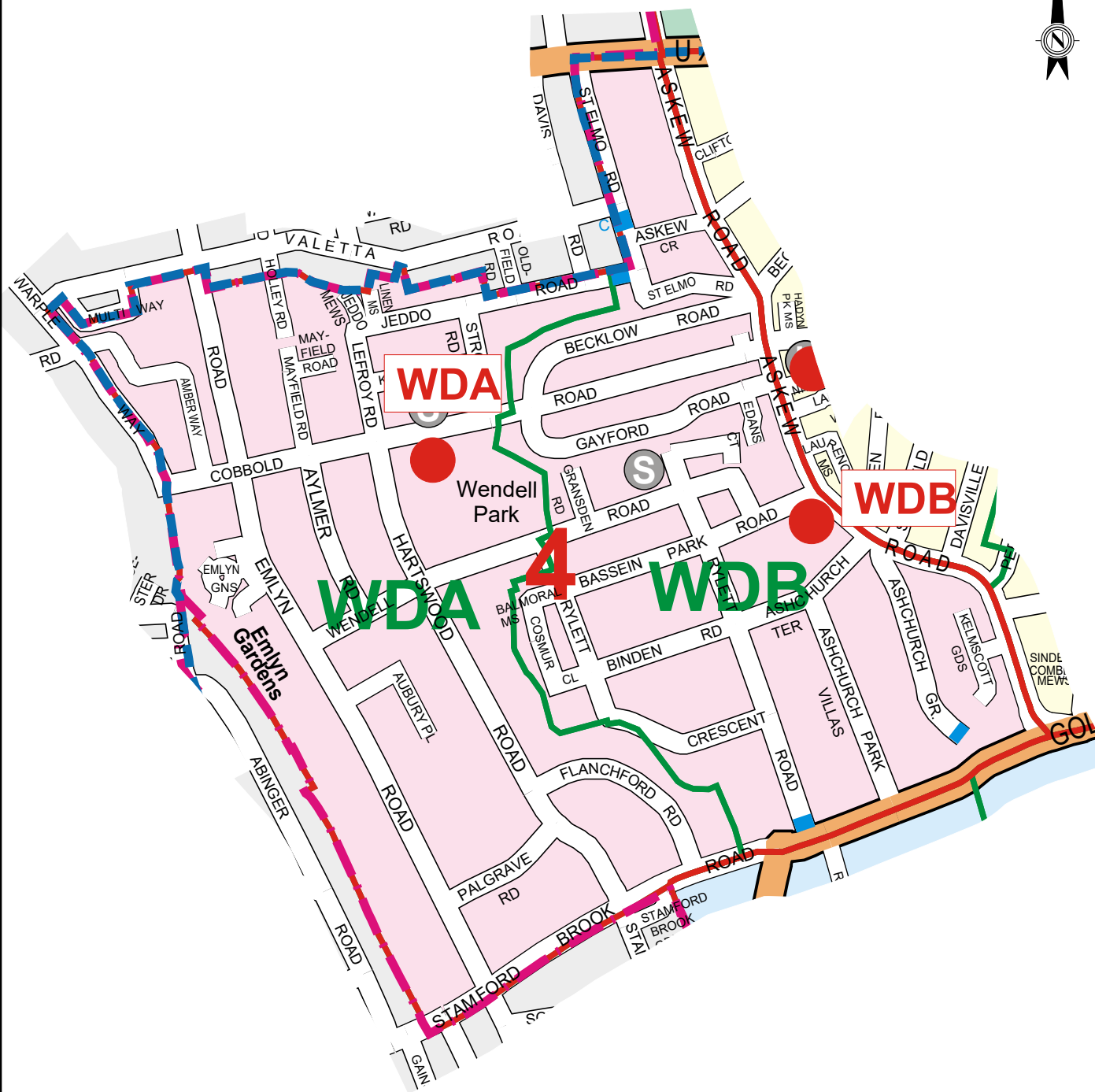
POLLING ARRANGEMENTS 2025

© Crown copyright and database rights
2025 OS Licence No. AC0000808631

LEGEND

- Ward Boundary
- Borough Boundary
- Parliamentary Constituency Boundary
- Proposed Polling Station
- Proposed Polling District Boundary

This drawing is Copyright.
Devised and created by the Land & Asset Survey Team.



HAMMERSMITH & FULHAM COUNCIL
PLACE DEPARTMENT
TOWN HALL, KING STREET
LONDON, W6 9JU
Telephone 020 8748 3020

Drawn	Checked	Approved
WAS	HOR	ZW
Scale	Original Sheet Size	
Not To Scale	A4	
DWG No.	Revision	Date
20331/218/4	B	Nov. '25

PROJECT

WENDELL PARK WARD

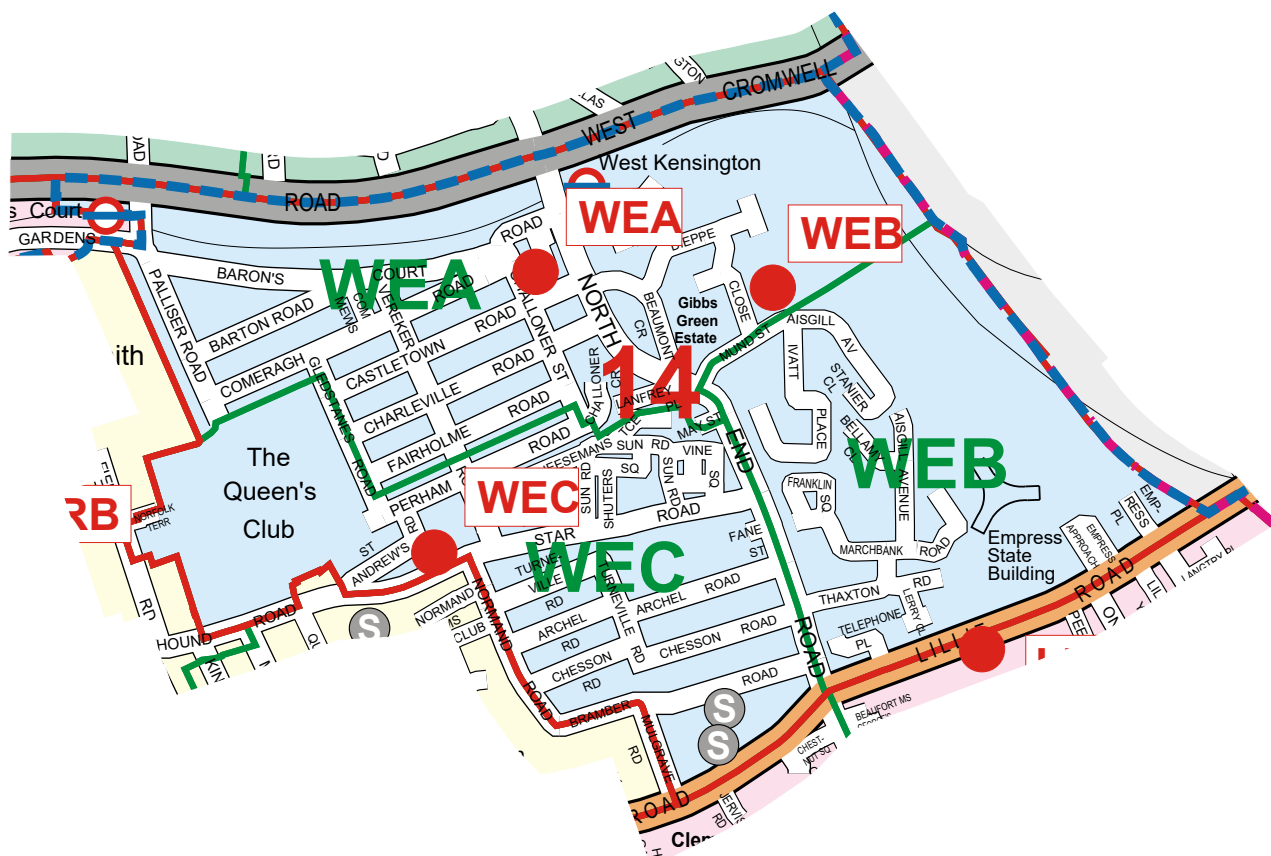
POLLING ARRANGEMENTS 2025

© Crown copyright and database rights
2025 OS Licence No. AC0000808631

LEGEND

- Ward Boundary
- Borough Boundary
- Parliamentary Constituency Boundary
- Proposed Polling Station
- Proposed Polling District Boundary

This drawing is Copyright.
Devised and created by the Land & Asset Survey Team.



**HAMMERSMITH & FULHAM
COUNCIL**

PLACE DEPARTMENT
TOWN HALL, KING STREET
LONDON, W6 9JU
Telephone 020 8748 3020

Drawn	Checked	Approved
WAS	HOR	ZW
Scale	Original Sheet Size	
Not To Scale	A4	
DWG No.	Revision	Date
20331/218/14	B	Nov. '25

PROJECT

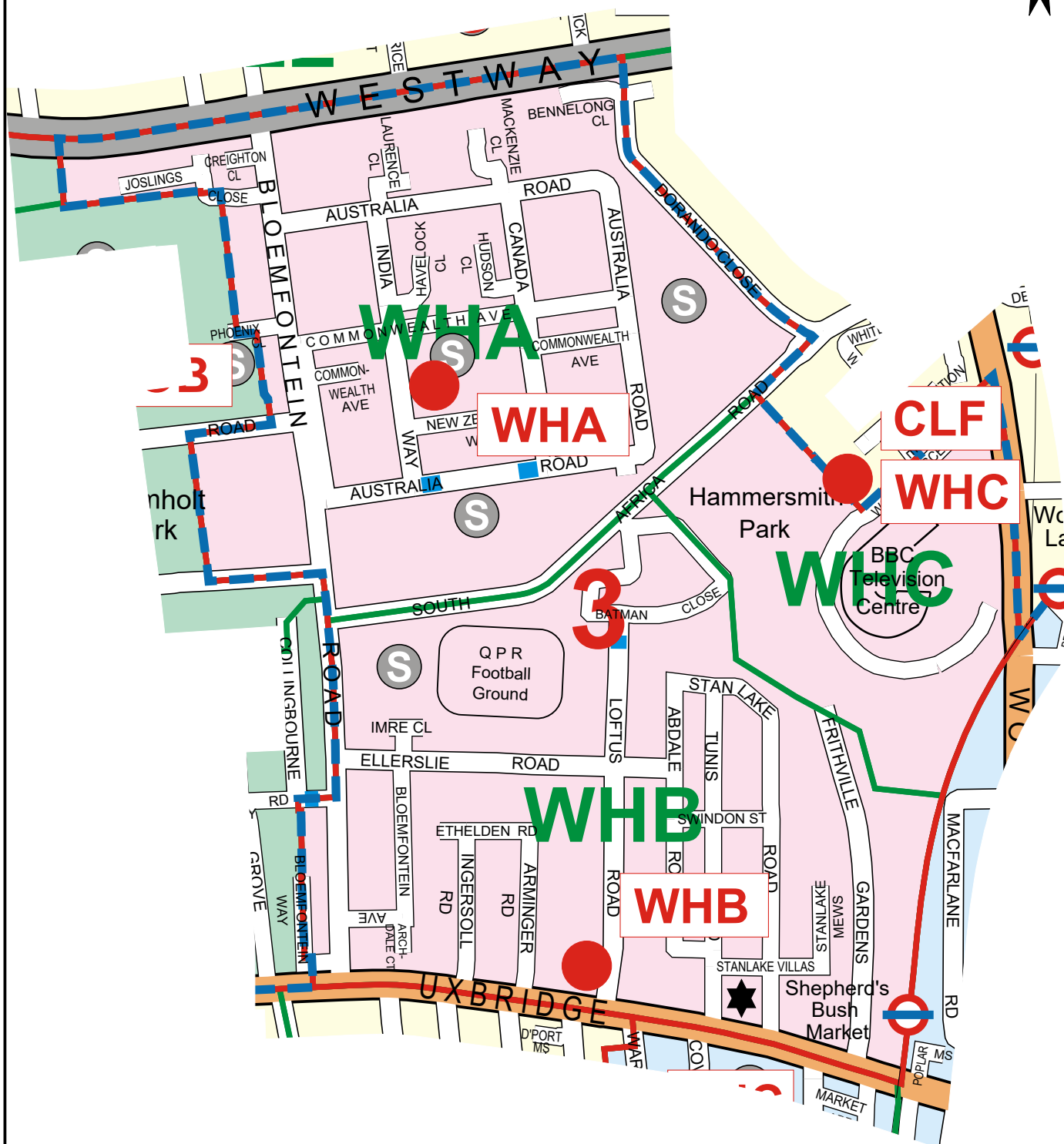
**WEST KENSINGTON WARD
POLLING ARRANGEMENTS 2025**

© Crown copyright and database rights
2025 OS Licence No. AC0000808631

LEGEND

- Ward Boundary
- Borough Boundary
- Parliamentary Constituency Boundary
- Proposed Polling Station
- Proposed Polling District Boundary

This drawing is Copyright.
Devised and created by the Land & Asset Survey Team.



HAMMERSMITH & FULHAM COUNCIL

PLACE DEPARTMENT
TOWN HALL, KING STREET
LONDON, W6 9JU
Telephone 020 8748 3020

Drawn	Checked	Approved
WAS	HOR	ZW
Scale	Original Sheet Size	
Not To Scale	A4	
DWG No.	Revision	Date
20331/218/3	B	Nov. '25

PROJECT

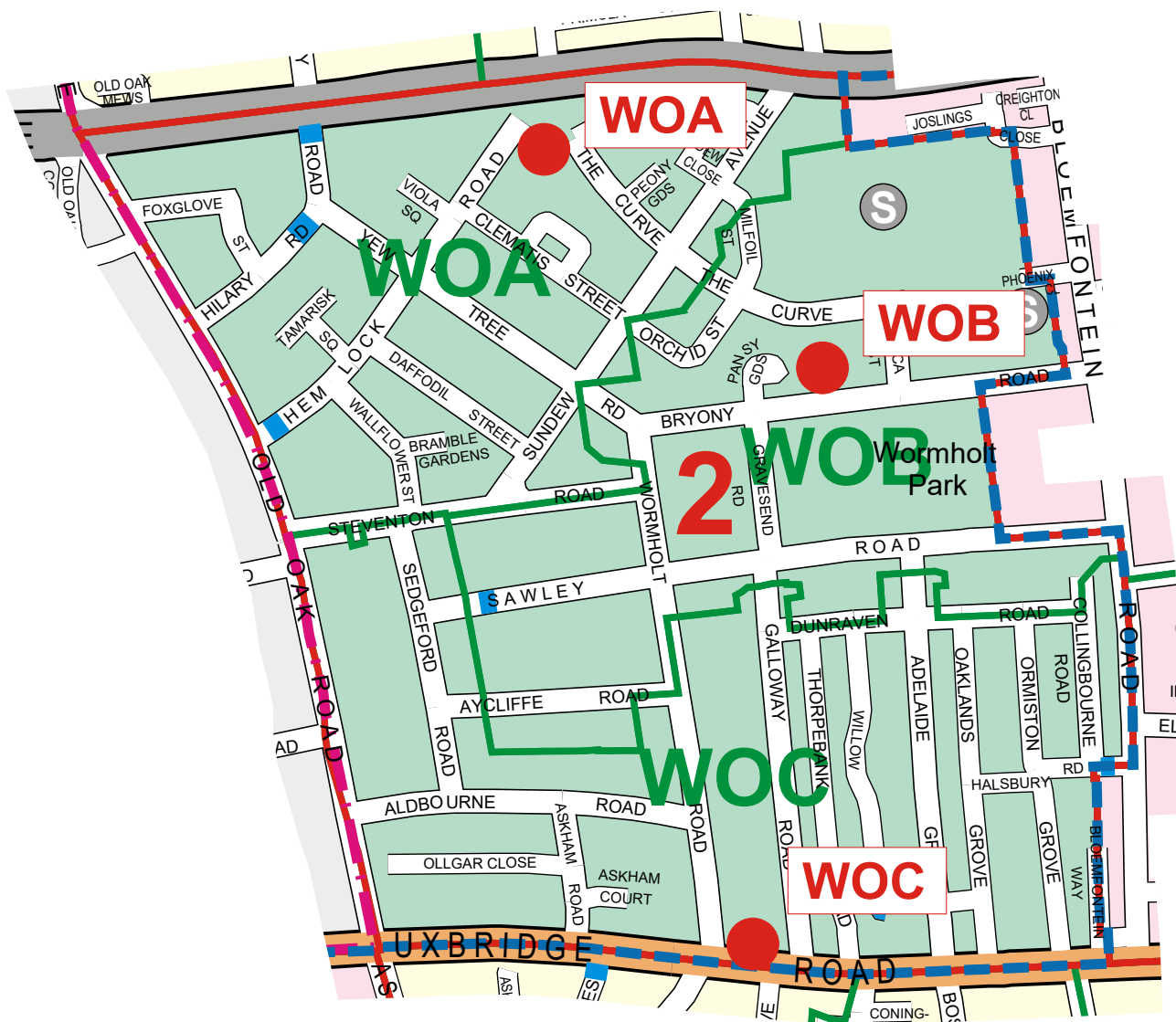
**WHITE CITY WARD
POLLING ARRANGEMENTS 2025**

© Crown copyright and database rights
2025 OS Licence No. AC0000808631

LEGEND

- Ward Boundary
- Borough Boundary
- Parliamentary Constituency Boundary
- Proposed Polling Station
- Proposed Polling District Boundary

This drawing is Copyright.
Devised and created by the Land & Asset Survey Team.



**HAMMERSMITH & FULHAM
COUNCIL**

PLACE DEPARTMENT
TOWN HALL, KING STREET
LONDON, W6 9JU
Telephone 020 8748 3020

Drawn	Checked	Approved
WAS	HOR	ZW
Scale	Original Sheet Size	
Not To Scale	A4	
DWG No.	Revision	Date
20331/218/2	B	Nov. '25

PROJECT

**WORMHOLT WARD
POLLING ARRANGEMENTS 2025**

© Crown copyright and database rights
2025 OS Licence No. AC0000808631

LEGEND

- Ward Boundary
- Borough Boundary
- Parliamentary Constituency Boundary
- Proposed Polling Station
- Proposed Polling District Boundary

This drawing is Copyright.
Devised and created by the Land & Asset Survey Team.