


































-  LBHF Borough Boundary
-  Mastermap Area
-  Building
-  General Feature - Multi-Surface
-  General Feature - Step
-  General Feature
-  Glasshouse
-  Inland Water
-  Slope
-  Cliff
-  Natural Environment
-  Path - Step
-  Path
-  Political or Admin Boundary
-  Road or Track
-  Roadside
-  Manmade Structure
-  Upper Level of Communication
-  Pylon
-  Tidal Water - Foreshore
-  Tidal Water
-  Unclassified
-  Mastermap Lines
-  Mastermap Points
 -  all other values
 -  Bench Mark
 -  Boundary Post Or Stone
 -  Culvert
 -  Positioned Coniferous Tree
 -  Positioned Nonconiferous Tree
 -  Site Of Heritage
 -  Spot Height
 -  Structure;

