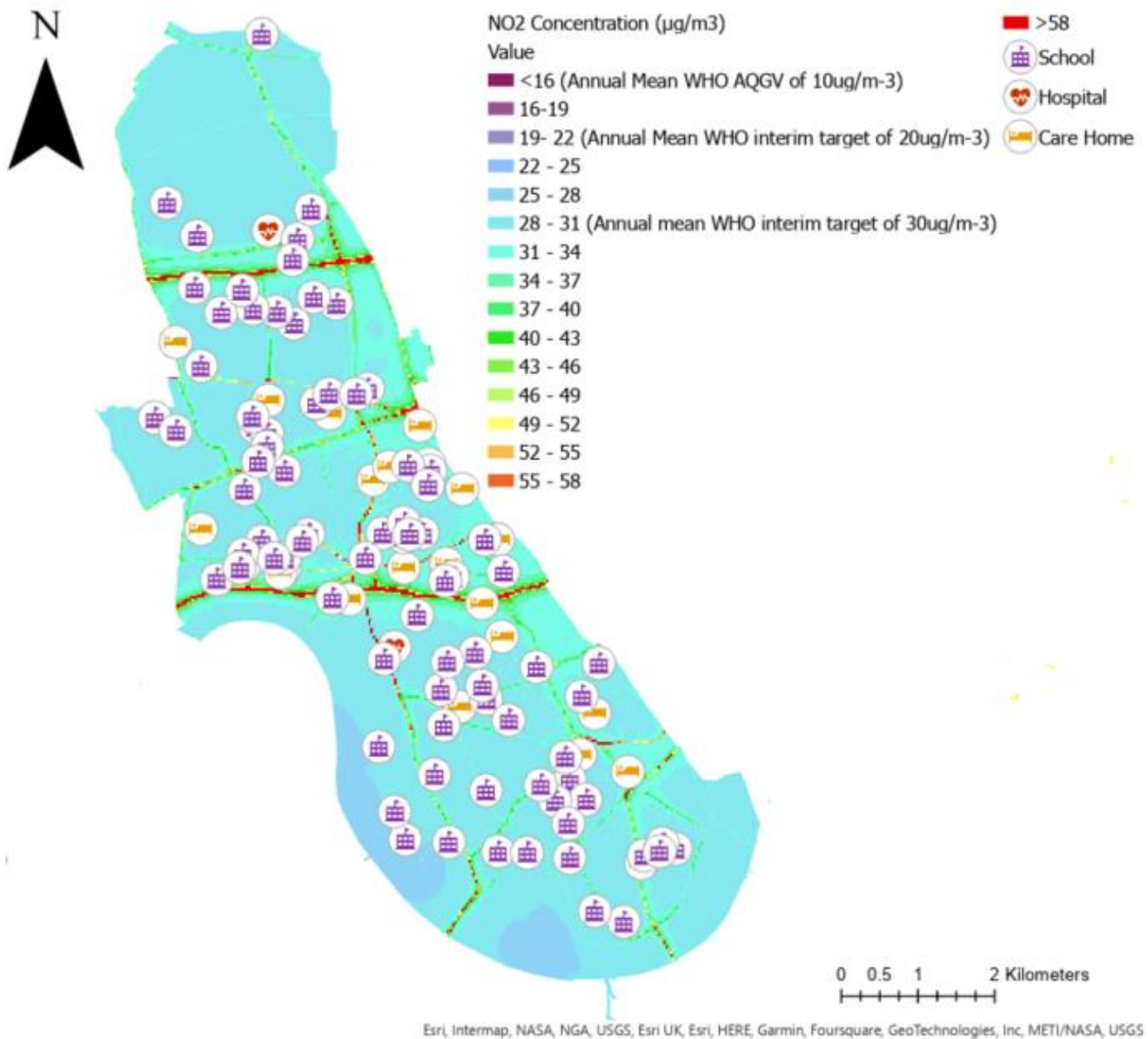


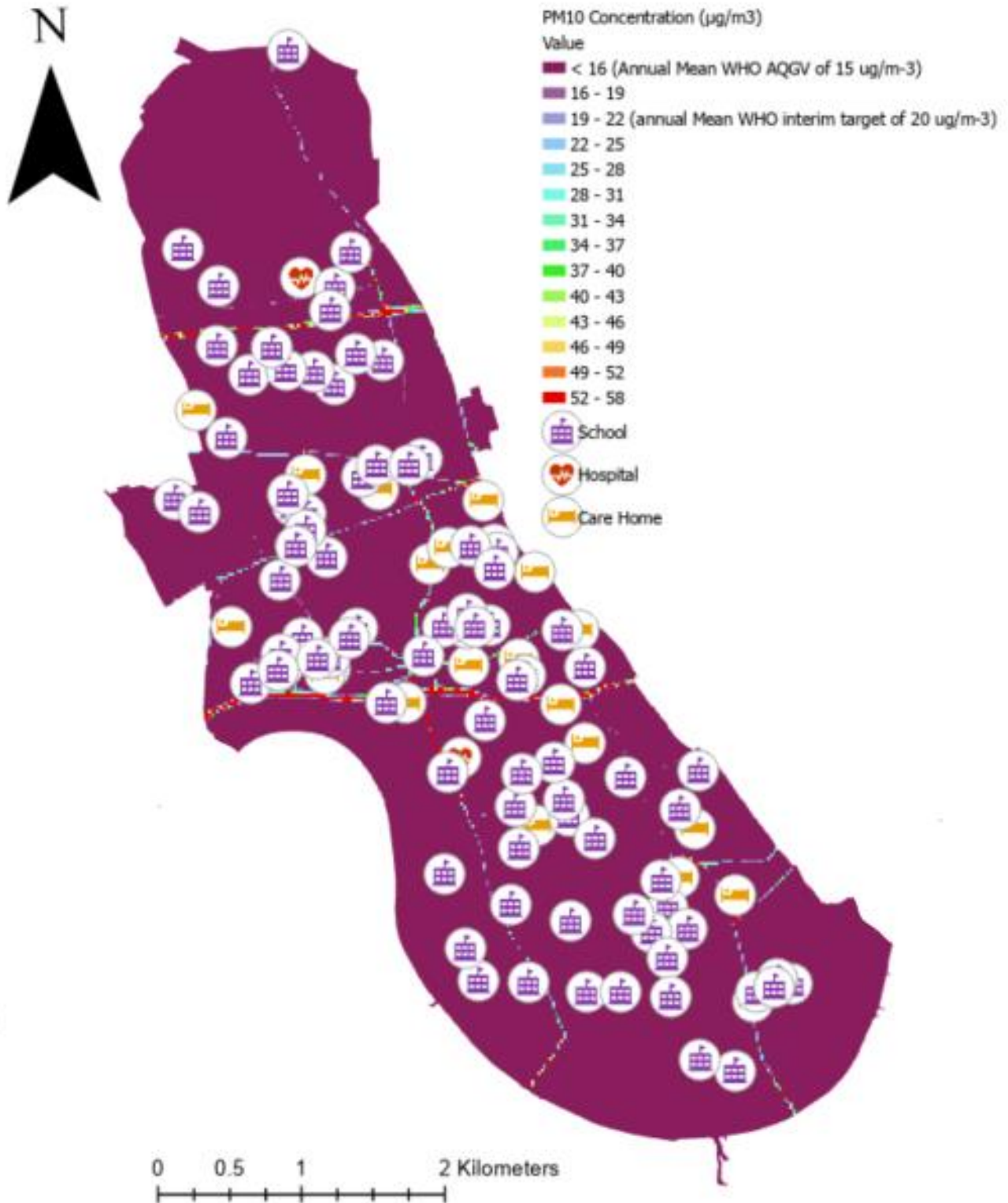
APPENDIX 4 - HAMMERSMITH & FULHAM AIR POLLUTANT CONCENTRATION MAPS

Nitrogen Dioxide (NO₂) Concentration in Hammersmith & Fulham with locations of Schools, Hospitals and Care Homes shown. NO₂ Concentration is modelled on LAEI 2019 ground level concentrations of annual Mean NO₂ Concentration in µg/m³ (microgramme per cubic metre) at 20m grid resolution.

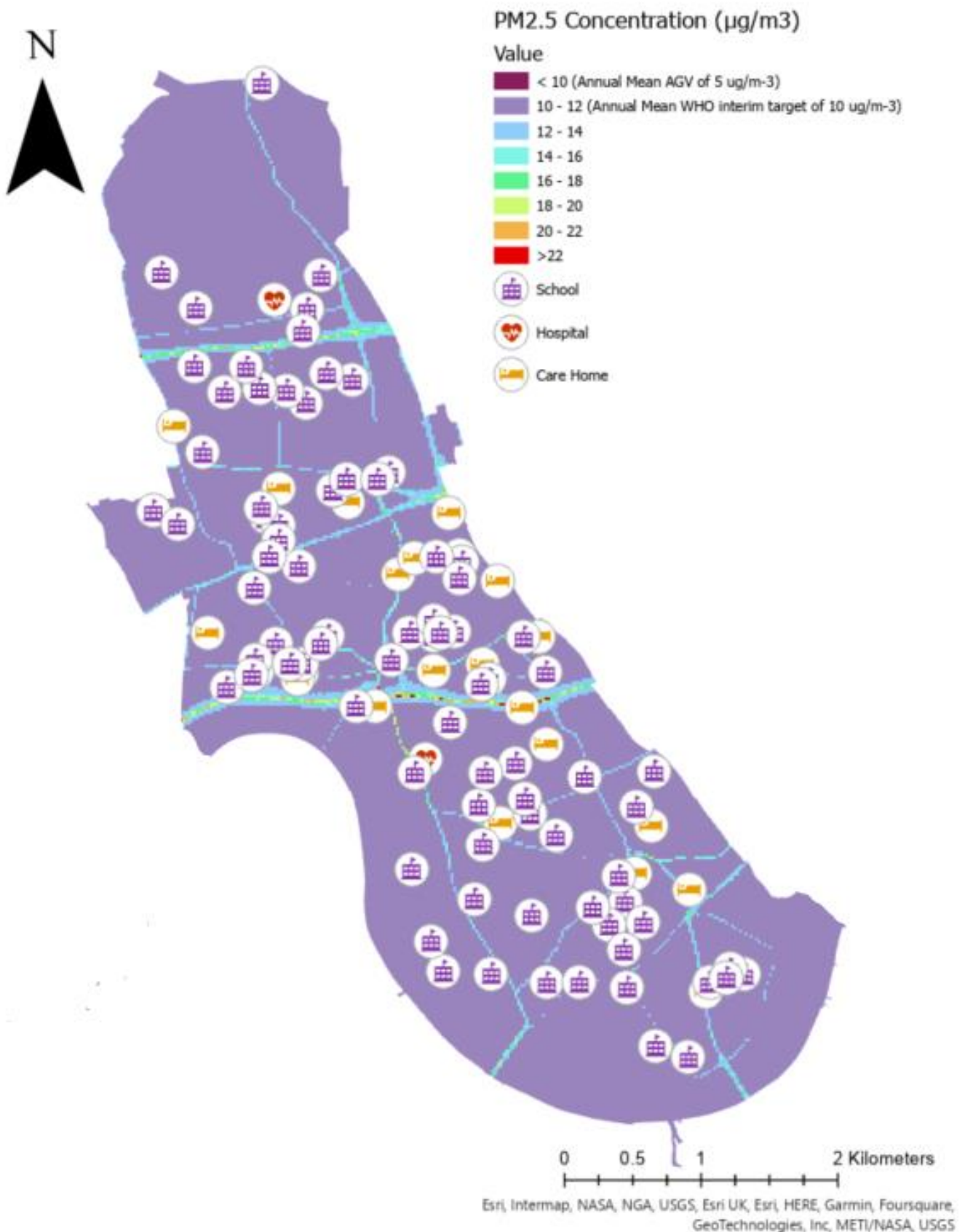


Contains National Statistics data © Crown copyright and database right [2022]
Contains Ordnance Survey data © Crown copyright and database right [2022]

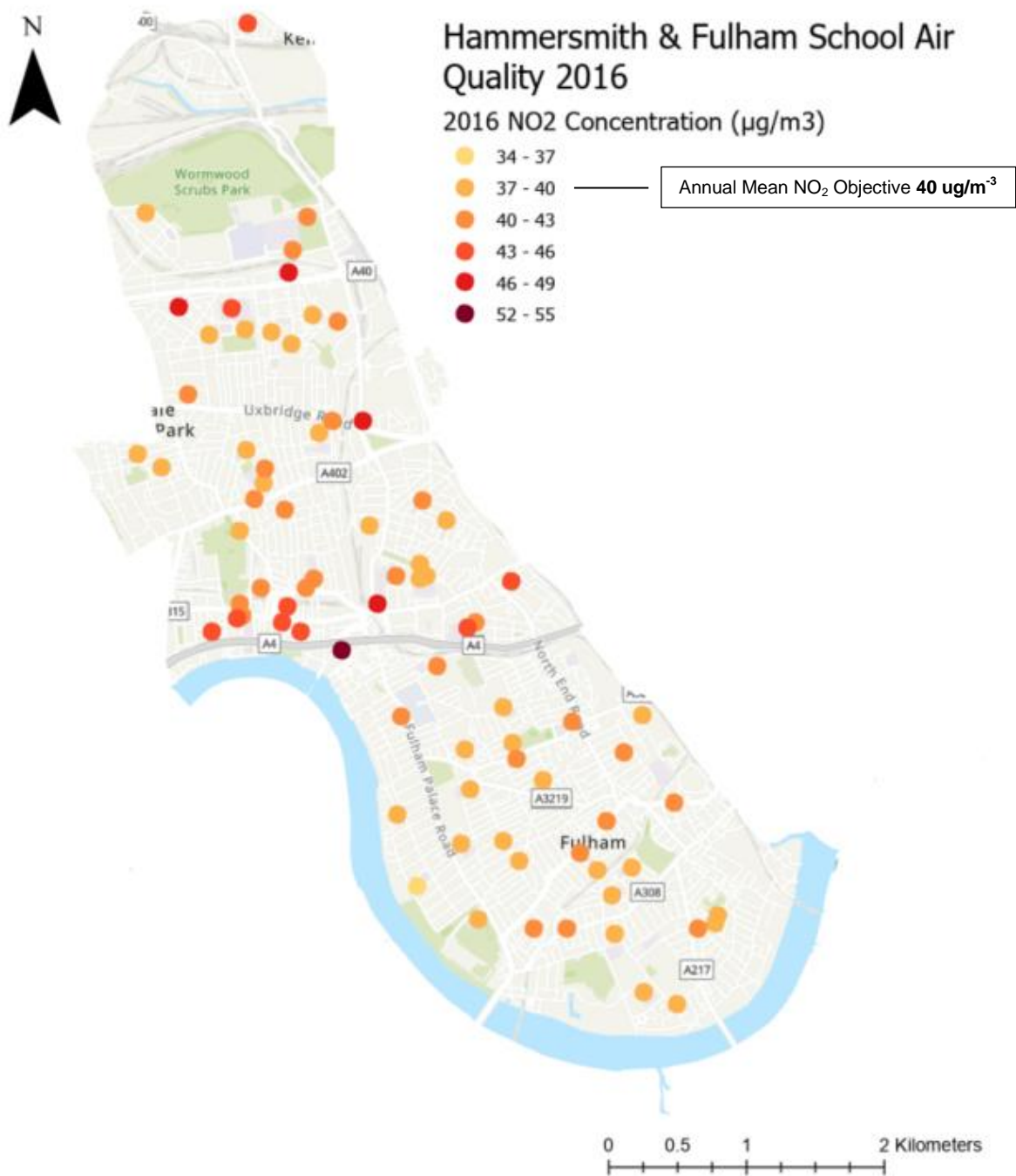
PM₁₀ Concentration in Hammersmith & Fulham with locations of Schools, Hospitals and Care Homes shown. PM₁₀ Concentration is modelled on LAEI 2019 ground level concentrations of annual Mean PM₁₀ Concentration in $\mu\text{g}/\text{m}^3$ (microgramme per cubic metre) at 20m grid resolution.



PM_{2.5} Concentration in Hammersmith & Fulham with Location of Schools, Hospitals and Care Homes Shown. PM_{2.5} Concentration is modelled on LAEI 2019 ground level concentrations of annual Mean PM_{2.5} Concentration in $\mu\text{g}/\text{m}^3$ (microgramme per cubic metre) at 20m grid resolution.



LAEI 2016 Modelled Annual Mean Nitrogen Dioxide (NO₂) Concentration as of 2016 in schools located in Hammersmith & Fulham.



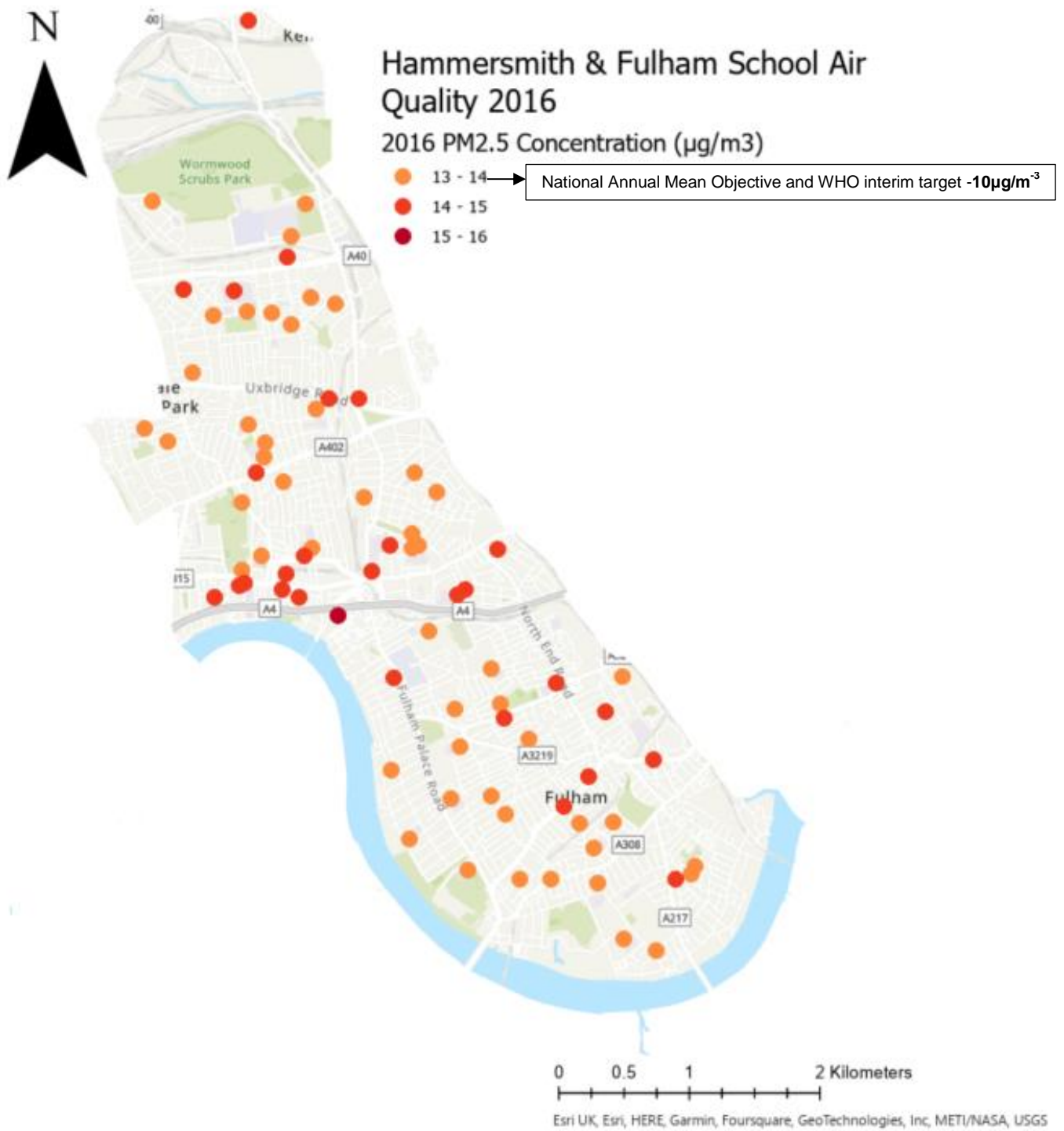
Esri UK, Esri, HERE, Garmin, Foursquare, GeoTechnologies, Inc, METI/NASA, USGS

Contains National Statistics data © Crown copyright and database right [2022]
Contains Ordnance Survey data © Crown copyright and database right [2022]

LAEI 2019 Modelled Annual Mean Nitrogen Dioxide (NO₂) Concentration as of 2019 in schools located in Hammersmith & Fulham.

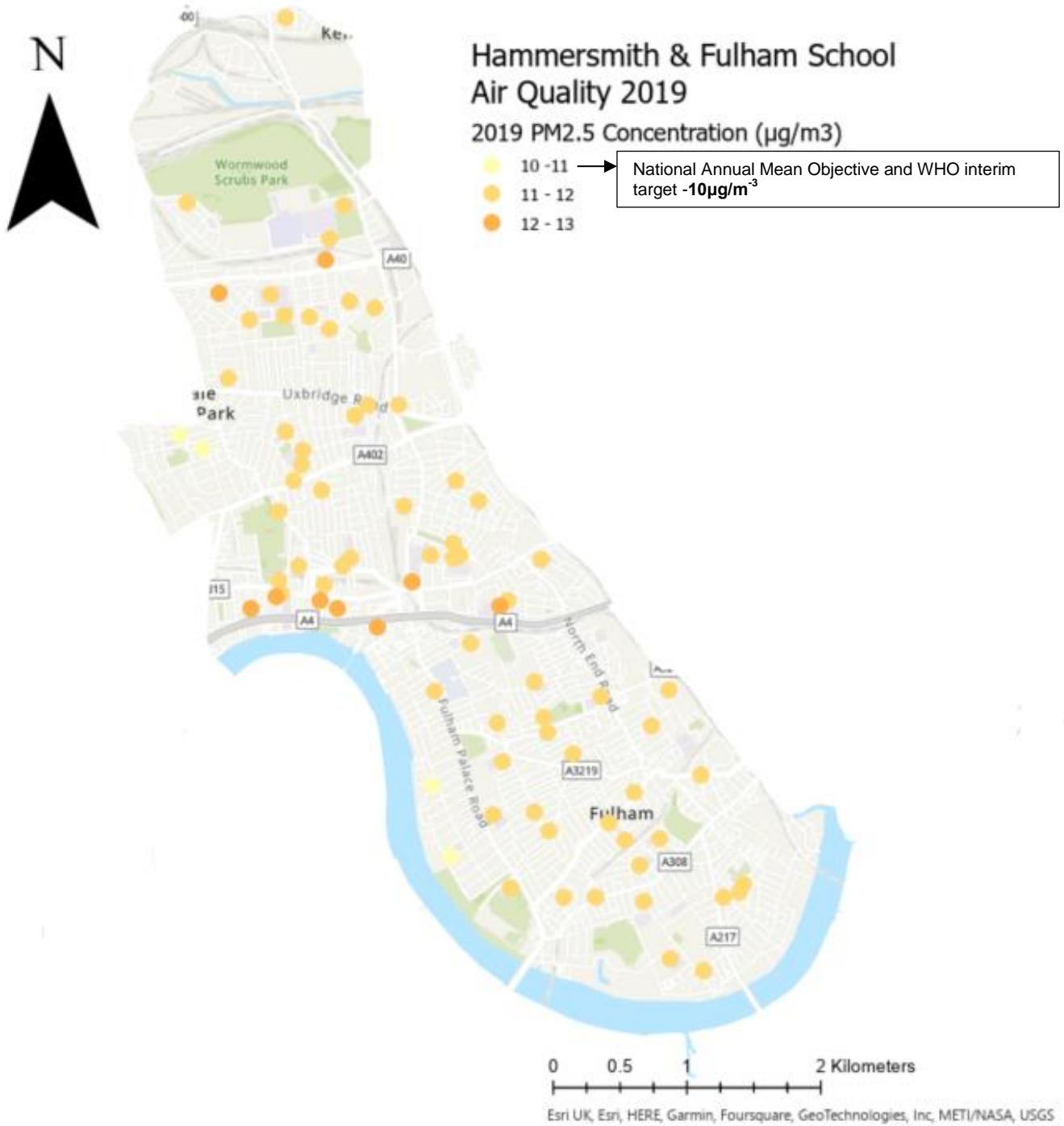


LAEI 2016 Modelled Annual Mean PM2.5 Concentration as of 2016 in schools located in Hammersmith & Fulham.



Contains National Statistics data © Crown copyright and database right [2022]
Contains Ordnance Survey data © Crown copyright and database right [2022]

LAEI 2019 Modelled Annual Mean PM_{2.5} Concentration as of 2019 in schools located in Hammersmith & Fulham.



Contains National Statistics data © Crown copyright and database right [2022]
Contains Ordnance Survey data © Crown copyright and database right [2022]